Iowa Department of Education

Iowa Early Intervention Block Grant Program (Class Size) 2013-2014

February 2014

State of Iowa
Department of Education
Grimes State Office Building
400 E 14th Street
Des Moines, Iowa 50319-0146

State Board of Education
Rosie Hussey, President, Clear Lake
Charles C. Edwards, Jr., Vice President, Des Moines
Diane Crookham-Johnson, Oskaloosa
Sister Jude Fitzpatrick, West Des Moines
Michael L. Knedler, Council Bluffs
Valorie J. Kruse, Sioux City
Mike May, Spirit Lake
Max Phillips, Woodward
LaMetta Wynn, Clinton
Edgar Thornton, Student Member, Iowa City

Administration
Brad A. Buck, Director and Executive Officer
of the State Board of Education

Division of Learning and Results
Dave Tilly, Deputy Director

Bureau of Information and Analysis Services
Jay Pennington, Chief
Marlene Dorenkamp, Consultant

Division of School Finance & Support Services
Jeff Berger, Deputy Director

Bureau of Finance, Facilities, Operation, and Transportation Services
Denise Ragias, Consultant

It is the policy of the Iowa Department of Education not to discriminate on the basis of race, creed, color, sex, sexual orientation, gender identity, national origin, gender, disability, religion, age, political party affiliation, or actual or potential parental, family or marital status in its programs, activities, or employment practices as required by the *Iowa Code* sections 216.9 and 256.10(2), Titles VI and VII of the Civil Rights Act of 1964 (42 U.S.C. § 2000d and 2000e), the Equal Pay Act of 1973 (29 U.S.C. § 206, *et seq*.), Title IX (Educational Amendments, 20 U.S.C.§§ 1681 – 1688), Section 504 (Rehabilitation Act of 1973, 29 U.S.C. § 794), and the Americans with Disabilities Act (42 U.S.C. § 12101, *et seq*.).

If you have questions or grievances related to compliance with this policy by the Iowa Department of Education, please contact the legal counsel for the Iowa Department of Education, Grimes State Office Building, 400 E 14th St, Des Moines, IA 50319-0146, telephone number 515-281-5295; or the Director of the Office for Civil Rights, U.S. Department of Education, 111 N. Canal Street, Suite 1053, Chicago, IL 60606-7204.

Table of Contents

Class Size 2013-2014

Introduction 1

Table 1 STATE CLASS SIZE REDUCTION ALLOCATIONS FOR IOWA PUBLIC SCHOOLS 1

Methodology 1

Findings 2

Table 2 IOWA PUBLIC SCHOOL DISTRICT AVERAGE CLASS SIZES FOR GRADES K-3 3

Figure 1 IOWA PUBLIC SCHOOL DISTRICT AVERAGE CLASS SIZES FOR GRADES K-3 3

Table 3 AVERAGE CLASS SIZE COMPARISON FOR IOWA PUBLIC SCHOOL DISTRICTS BY ENROLLMENT CATEGORY KINDERGARTEN 4

Table 4 AVERAGE CLASS SIZE COMPARISON FOR IOWA PUBLIC SCHOOL DISTRICTS BY ENROLLMENT CATEGORY FIRST GRADE 4

Table 5 AVERAGE CLASS SIZE COMPARISON FOR IOWA PUBLIC SCHOOL DISTRICTS BY ENROLLMENT CATEGORY SECOND GRADE 5

Table 6 AVERAGE CLASS SIZE COMPARISON FOR IOWA PUBLIC SCHOOL DISTRICTS BY ENROLLMENT CATEGORY THIRD GRADE 5

Table 7 AVERAGE CLASS SIZE COMPARISON FOR IOWA PUBLIC SCHOOL DISTRICTS BY ENROLLMENT CATEGORY KINDERGARTEN TO THIRD GRADE 6

Table 8 PERCENT OF IOWA PUBLIC SCHOOL DISTRICTS K-3 CLASSROOMS WITH GREATER THAN 17, 21, 25, AND 30 STUDENTS 7

Figure 2 NUMBER OF IOWA PUBLIC SCHOOL DISTRICTS K-3 CLASSROOMS 8

Figure 3 NUMBER OF IOWA PUBLIC SCHOOL DISTRICTS K-3 STUDENTS 8

Figure 4 NUMBER OF IOWA PUBLIC SCHOOL DISTRICTS K-3 TEACHERS 9

Table 9 IOWA PUBLIC SCHOOL DISTRICT BEDS ENROLLMENT FOR KINDERGARTEN THROUGH THIRD GRADE 9

Table 10 IOWA PUBLIC SCHOOL DISTRICTS CHANGE IN AVERAGE CLASS SIZE VS. BEDS ENROLLMENT 10

Expenditures 10

Table 11 FY13 IOWA EARLY INTERVENTION BLOCK GRANT PROGRAM FY13 EXPENDITURES BY OBJECT AS OF 11/13/2013 10

Figure 5 FY13 IOWA EARLY INTERVENTION BLOCK GRANT PROGRAM FY13 EXPENDITURES BY OBJECT AS OF 11/13/2013 11

Table 12 OBJECT CATEGORY EXPENDITURES AS A PERCENT OF TOTAL EARLY INTERVENTION EXPENDITURES BY ENROLLMENT CATEGORY FY 13 12

Appendices

Appendix A — IOWA PUBLIC SCHOOL DISTRICT CLASS SIZE FREQUENCY DISTRIBUTIONS BY GRADE 14

Appendix B — IOWA PUBLIC SCHOOL DISTRICT CLASS SIZE SUMMARY STATISTICS FOR KINDERGARTEN THROUGH THIRD GRADE 18

Appendix C — IOWA PUBLIC SCHOOL DISTRICT AVERAGE CLASS SIZE (AVGCS) FOR KINDERGARTEN THROUGH THIRD GRADE 19

Appendix D — IOWA PUBLIC SCHOOL DISTRICTS' FY13 EARLY INTERVENTION BLOCK GRANT PROGRAM EXPENDITURE BY OBJECT AS OF 11/13/2013 52

Appendix E — IOWA PUBLIC SCHOOL DISTRICTS' EARLY INTERVENTION BLOCK GRANT PROGRAM ALLOCATIONS 59

Appendix F — IOWA PUBLIC SCHOOL DISTRICTS' PERCENT NOT PROFICIENT IN 3RD GRADE READING 67

Class Size 2013-2014

Introduction

Class size reduction for the early elementary grades remained a state goal in 2013-2014, continuing efforts initiated by the Iowa Early Intervention Block Grant Program (House File 743) in 1999. Iowa's class size reduction goals established in Iowa Code Chapter 256D are 17 students per one teacher for basic skills instruction, provide direction and resources to help districts achieve a high level of student success in basic skills, especially reading skills; and increase communication and accountability regarding student performance.

Table 1 provides a breakdown of funding from FY2000 through FY2014.

Table 1

STATE CLASS SIZE REDUCTION ALLOCATIONS FOR IOWA PUBLIC SCHOOLS

Fiscal Year	State Allocation
FY 2000	$10 million
FY 2001	$20 million
FY 2002	$30 million
FY 2003	$30 million
FY 2004	$29.325 million*
FY 2005	$29.250 million
FY 2006	$29.250 million
FY 2007	$29.250 million
FY 2008	$29.250 million
FY 2009	$29.250 million
FY 2010	$29.250 million[1]
FY 2011	$29.8 million
FY 2012	$29.9 million
FY 2013	$30.3 million
FY 2014	$31.1million

Source: Iowa Department of Education
Notes: * The FY 2004 appropriation was reduced as a result of an across-the-board cut after the initial appropriation and then received a partial restoration of funds.

Methodology

Public school districts report the number of kindergarten, first, second, and third grade classroom sections, students, teachers, and aides by building during the Fall Basic Educational Data Survey (BEDS). Special education teachers and aides are not included in the reporting. Physical education, art, music, and other "specialty" and "pull-out" program (such as Title I reading and math) teachers are also excluded from the teacher count.

[1] Beginning in FY2010, funding of the Iowa Early Intervention Block Grant Program was rolled into the State Aid formula. This allows the funding of this program to grow along with the overall funding of school districts across Iowa.

Some districts utilize multi-age classrooms for their K-3 students. For example, a classroom may combine first and second grade students in one room. Districts may report these combination classrooms as grade level "Other" on the Class Size submission. These classrooms are not included in this report.

The Department of Education calculated average class size for kindergarten through third grade at the district and state level. Average class size equals the number of students divided by the number of classrooms for each grade level.

Average Class Size = Number of Students / Number of Classrooms

Since average class size uses the number of classrooms as the denominator, adding additional teachers to a classroom does not lower the average class size for that grade level (refer to Appendix B for the full-time equivalent [FTE] of classroom teachers). The use of classroom aides also does not reduce average class size at the district or state level.

Findings

This report provides class size data from 1998-1999 to 2013-2014 for kindergarten through third grade. Average class size increased slightly in 2013-2014 for all grades except kindergarten when compared to 2012-2013 (see Table 2 and Figure 1). Kindergarten through second grade average was at the highest level since 1998-1999. This is the fourth consecutive year all grades showed average class size of 20 or above. Third grade continued to show the highest average class size per classroom of the grades examined, at 21.5 students per classroom for 2013-2014, and remained above 20 students in each year studied.

Overall, the increase in average class size in 2013-2014 continued the trend in recent years. This is the fourth year in a row grades kindergarten through second showed class sizes at or above the 1998-1999 levels. Since the inception of the Class Size reduction funding, third grade class sizes continue to be below 1998-1999 levels.

Average class sizes have declined for kindergarten through second grade from 1998-1999 through 2001-2002, but increased in each of the subsequent years through 2005-2006. In 2006-2007, kindergarten average class sizes declined slightly, but have continued to climb since. Third grade showed a decline from 1998-1999 through 2002-2003, but experienced alternating increases and decreases through 2005-2006. Starting in 2006-2007, third grade showed either steady or increasing class sizes through 2013-2014.

Table 2

IOWA PUBLIC SCHOOL DISTRICT
AVERAGE CLASS SIZES FOR GRADES K-3

Grade	School Year									
	1998-1999	2004-2005	2006-2007	2007-2008	2008-2009	2009-2010	2010-2011	2011-2012	2012-2013	2013-2014
Kindergarten	19.7	19.2	19.0	19.2	19.3	19.8	20.0	20.1	20.3	20.3
1	20.1	19.2	19.5	19.1	19.4	19.7	20.2	20.5	20.5	20.6
2	20.7	19.9	20.2	20.0	20.0	20.4	20.7	20.8	20.8	21.0
3	21.7	20.4	20.8	20.8	21.0	21.1	21.5	21.5	21.4	21.5

Source: Iowa Department of Education, Bureau of Information and Analysis Services, Basic Educational Data Survey, Class Size Survey File

Figure 1

IOWA PUBLIC SCHOOL DISTRICT
AVERAGE CLASS SIZES FOR GRADES K-3

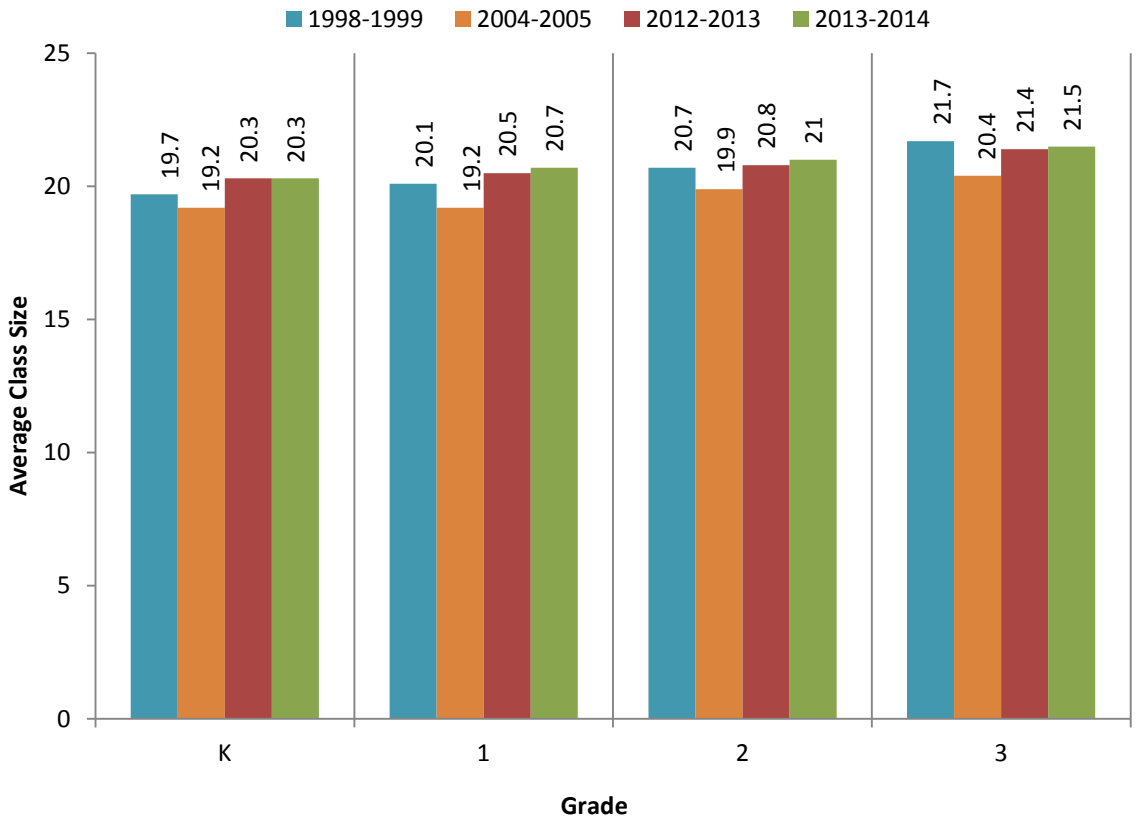

Source: Iowa Department of Education, Bureau of Information and Analysis Services, Basic Educational

Data Survey, Class Size Survey File

Tables 3 through 7 provide a breakdown of class size by enrollment size category.

Table 3

AVERAGE CLASS SIZE COMPARISON FOR IOWA PUBLIC SCHOOL DISTRICTS BY ENROLLMENT CATEGORY KINDERGARTEN

	School Year						
Enrollment Category	**1998-1999**	**2004-2005**	**2009-2010**	**2010-2011**	**2011-2012**	**2012-2013**	**2013-2014**
<300	13.9	13.9	15.8	15.5	15.0	15.5	14.4
300-599	17.6	16.9	17.2	17.7	17.7	17.7	18.1
600-999	18.2	17.8	18.2	18.5	18.3	18.3	18.2
1,000-2,499	19.8	18.8	19.3	19.8	19.7	19.7	19.9
2,500-7,499	21.5	20.8	21.2	21.6	21.8	21.8	21.6
7,500+	20.7	20.8	21.6	21.3	21.8	22.4	22.3
State	19.7	19.2	19.8	20.0	20.1	20.3	20.3

Source: Iowa Department of Education, Bureau of Information and Analysis Services, Basic Educational Data Survey, Class Size Survey File

Table 4

AVERAGE CLASS SIZE COMPARISON FOR IOWA PUBLIC SCHOOL DISTRICTS BY ENROLLMENT CATEGORY FIRST GRADE

	School Year						
Enrollment Category	**1998-1999**	**2004-2005**	**2009-2010**	**2010-2011**	**2011-2012**	**2012-2013**	**2013-2014**
<300	14.3	13.7	15.3	15.6	15.1	15.6	15.1
300-599	17.4	15.9	17.2	17.9	18.0	17.9	18.2
600-999	19.0	18.1	18.3	18.8	18.9	18.8	19.0
1,000-2,499	20.3	19.1	19.7	20.3	20.4	20.2	20.2
2,500-7,499	21.6	20.6	21.0	21.5	21.9	22.2	21.8
7,500+	21.1	20.9	21.2	21.4	21.9	21.8	22.5
State	20.3	19.2	19.7	20.2	20.5	20.5	20.6

Source: Iowa Department of Education, Bureau of Information and Analysis Services, Basic Educational Data Survey, Class Size Survey File

Table 5

AVERAGE CLASS SIZE COMPARISON FOR IOWA PUBLIC SCHOOL DISTRICTS BY ENROLLMENT CATEGORY SECOND GRADE

	School Year						
Enrollment Category	**1998-1999**	**2004-2005**	**2009-2010**	**2010-2011**	**2011-2012**	**2012-2013**	**2013-2014**
<300	15.0	13.9	15.5	15.9	16.0	15.6	15.5
300-599	17.9	17.2	17.7	18.3	18.3	18.1	18.4
600-999	19.6	18.2	18.7	18.9	19.1	19.7	19.4
1,000-2,499	21.3	19.8	20.5	21.2	20.9	21.0	20.9
2,500-7,499	22.0	21.3	21.8	22.1	22.0	22.2	22.3
7,500+	21.7	21.8	21.9	21.8	22.0	21.8	22.4
State	20.7	19.9	20.4	20.7	20.8	20.8	21.0

Source: Iowa Department of Education, Bureau of Information and Analysis Services, Basic Educational Data Survey, Class Size Survey File

Table 6

AVERAGE CLASS SIZE COMPARISON FOR IOWA PUBLIC SCHOOL DISTRICTS BY ENROLLMENT CATEGORY THIRD GRADE

	School Year						
Enrollment Category	**1998-1999**	**2004-2005**	**2009-2010**	**2010-2011**	**2011-2012**	**2012-2013**	**2013-2014**
<300	16.9	14.4	16.5	15.4	16.4	15.3	15.8
300-599	19.3	17.6	18.6	19.2	18.7	18.4	18.8
600-999	20.3	19.1	20.0	20.0	20.2	20.1	20.5
1,000-2,499	21.9	20.6	21.1	22.0	21.9	21.6	21.8
2,500-7,499	23.0	21.9	22.0	22.8	22.7	22.5	22.6
7,500+	23.0	22.0	22.7	22.6	22.9	23.0	22.6
State	21.7	20.4	21.1	21.5	21.5	21.4	21.5

Source: Iowa Department of Education, Bureau of Information and Analysis Services, Basic Educational Data Survey, Class Size Survey File

Table 7

AVERAGE CLASS SIZE COMPARISON FOR IOWA PUBLIC SCHOOL DISTRICTS BY ENROLLMENT CATEGORY KINDERGARTEN TO THIRD GRADE

Enrollment Category	2013-2014 K	1	2	3
<300	14.4	15.1	15.5	15.8
300-599	18.1	18.2	18.4	18.8
600-999	18.2	19.0	19.4	20.5
1,000-2,499	19.9	20.2	20.9	21.8
2,500-7,499	21.6	21.8	22.3	22.6
7,500+	22.3	22.5	22.4	22.6
State	20.3	20.6	21.0	21.5

Source: Iowa Department of Education, Bureau of Information and Analysis Services, Basic Educational Data Survey, Class Size Survey File

The smallest districts were more likely to meet the state goal of 17.0 students per classroom in 2013-2014. The average class size for all grades was below 17.0 students per classroom for the <300 enrollment category. The larger districts were more likely to show the highest average class sizes in 2013-2014. The 2,500-7,499 and 7,500+ enrollment categories experienced average class sizes of 21 or more for all grades for the past five years. The average class size for these enrollment categories remained above 20 students per classroom for the past twelve years. Since the inception of the Class Size reduction funding, districts with 600 students or greater have been unable to reach the goal of 17 students per classroom for all grades.

The average class size for the smallest ten districts in the state was less than 12.6 students per classroom for all grades. The average class size for the largest ten districts in the state was above 22.2 students per classroom for all grades.

Table 8

PERCENT OF IOWA PUBLIC SCHOOL DISTRICTS
K-3 CLASSROOMS WITH GREATER THAN 17, 21, 25, AND 30 STUDENTS

Grade	1998-1999	2011-2012	2012-2013	2013-2014
Percent above 17				
Kindergarten	71.8	79.3	80.3	80.6
1	75.5	82.3	82.0	84.1
2	83.2	85.6	84.8	86.6
3	87.4	87.8	88.0	89.2
Percent above 21				
Kindergarten	34.4	38.7	40.5	39.7
1	34.8	42.1	42.3	44.2
2	41.9	43.2	44.4	47.8
3	53.2	54.1	51.8	52.7
Percent above 25				
Kindergarten	5.2	4.3	4.7	4.3
1	5.4	4.6	3.8	5.1
2	7.9	5.0	6.0	7.1
3	14.4	12.5	10.2	10.9
Percent above 30				
Kindergarten	0.2	0.1	0.0	0.0
1	0.2	0.0	0.0	0.0
2	0.2	0.0	0.1	0.0
3	0.4	0.1	0.1	0.2

Source: Iowa Department of Education, Bureau of Information and Analysis Services, Basic Educational Data Survey, Class Size Survey File

The percentage of classrooms above the state goal of 17 students per classroom increased in 2012-2013 for kindergarten and third grade from the previous year. The greatest increase was in kindergarten classrooms where the percent of classrooms above 17 students went from 79.3 percent in 2011-2012 to 80.3 percent in 2012-2013. First and second grade showed a slight decrease from 2011-2012.

This is the third year the growth in the number of teachers has not outpaced the growth in the number of students for first grade from 1998-1999 to 2012-2013 (see Figures 3 and 4). The number of first grade students increased 8.8 percent since 1998-1999, but the number of first grade teachers increased only 6.7 percent during the same period. The number of students outpaced the growth in the number of classrooms for kindergarten through second grade (see Figures 2 and 3). Kindergarten showed an increase in students of 15.9 percent, while the increase in the number of classrooms was 12.6 percent since 1998-1999.

Figure 2

NUMBER OF IOWA PUBLIC SCHOOL DISTRICTS
K-3 CLASSROOMS

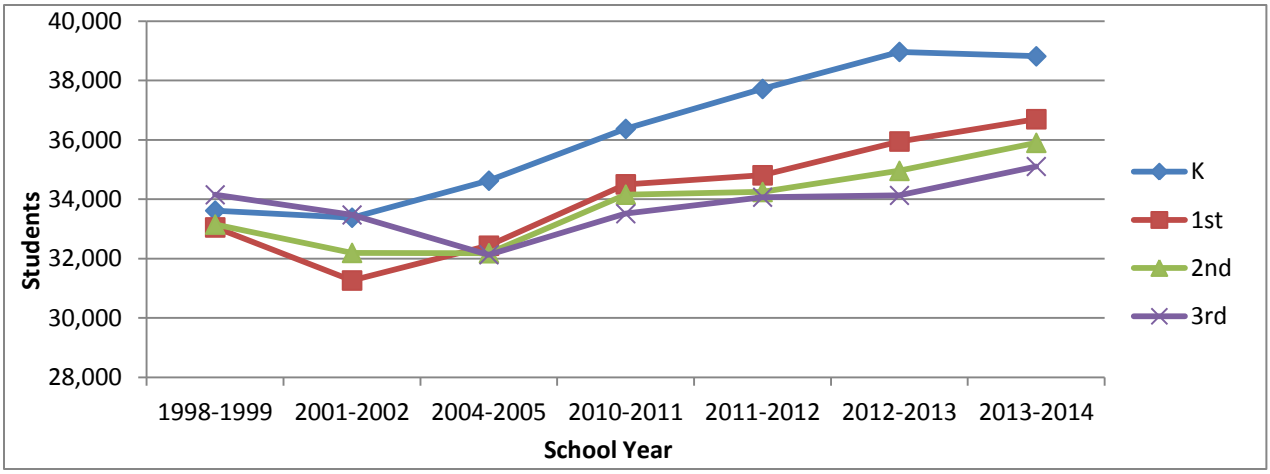

Source: Iowa Department of Education, Bureau of Information and Analysis Services, Basic Educational Data Survey, Class Size Survey File

Figure 3

NUMBER OF IOWA PUBLIC SCHOOL DISTRICTS
K-3 STUDENTS

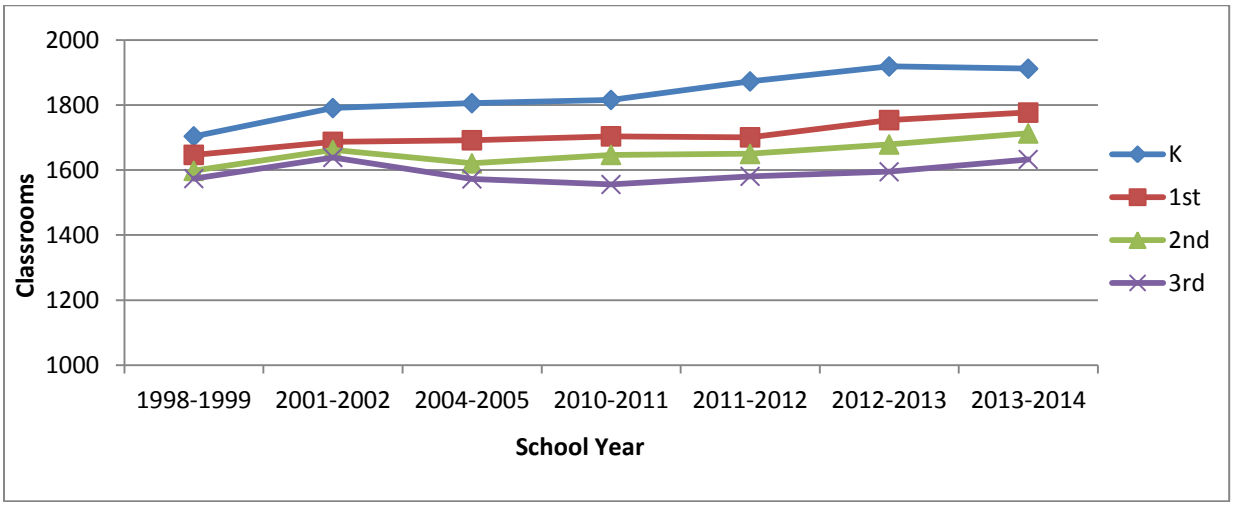

Source: Iowa Department of Education, Bureau of Information and Analysis Services, Basic Educational Data Survey, Class Size Survey File

Figure 4

NUMBER OF IOWA PUBLIC SCHOOL DISTRICTS
K-3 TEACHERS

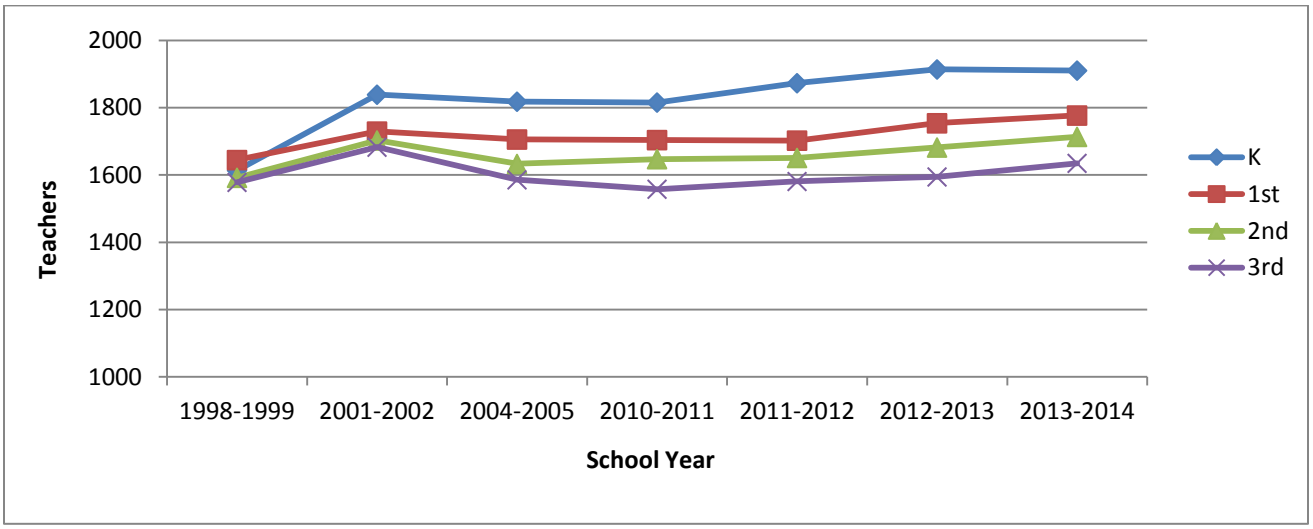

Source: Iowa Department of Education, Bureau of Information and Analysis Services, Basic Educational Data Survey, Class Size Survey File

Changes in enrollment from 1998-1999 to 2013-2014 outpaced the changes in average class size during the same period for kindergarten, second, and third grade (see Tables 9 and 10). During this period, average class size declined 0.9 percent for third grade while enrollment decreased 1.3 percent. Kindergarten class size increased by only 3.0 percent while the enrollment increased by 15.3 percent when compared to 1998-1999.

Table 9

IOWA PUBLIC SCHOOL DISTRICT BEDS ENROLLMENT FOR KINDERGARTEN THROUGH THIRD GRADE

Grade	1998-1999 Enrollment	2013-2014 Enrollment	Absolute Difference in Enrollment	Percent Change in Enrollment
Kindergarten	35,772	41,258	5,486	15.3%
1	35,699	37,410	1,711	4.8
2	35,866	36,734	868	2.4
3	36,500	36,037	-463	-1.3

Source: Iowa Department of Education, Bureau of Information and Analysis Services, Basic Educational Data Survey (BEDS) Enrollment Files

Table 10

IOWA PUBLIC SCHOOL DISTRICTS
CHANGE IN AVERAGE CLASS SIZE VS. BEDS ENROLLMENT
1998-1999 TO 2013-2014

Grade	Percent Change in Class Size	Percent Change in Enrollment
Kindergarten	3.0%	15.3%
1	3.0	4.8
2	1.4	2.4
3	-0.9	-1.3

Source: Iowa Department of Education, Bureau of Information and Analysis Services, Basic Educational Data Survey (BEDS) Enrollment Files and Class Size Survey File

Expenditures

District expenditures decreased slightly in FY 2013 to $30,383,745 with salaries consuming the largest percentage of the total. Purchased Services, Supplies and Other categories were below 1.0 percent each (see Table 11 and Figure 5).

Table 11

FY13 IOWA EARLY INTERVENTION BLOCK GRANT PROGRAM
FY13 EXPENDITURES BY OBJECT AS OF 11/13/2013

Expenditures	Amount	Percent
Salaries	$22,948,811.05	75.53%
Employee Benefits	$7,357,075.96	24.21%
Purchased Services	$22,492.05	0.07%
Supplies	$53,995.94	0.18%
Other	$1,370.76	0.01%
Total	$30,383,745.76	100.00%

Source: FY 2013 unedited Certified Annual Report as of 11/13/2013.
Note: Totals may not add to 100 percent due to rounding.

Figure 5

FY13 IOWA EARLY INTERVENTION BLOCK GRANT PROGRAM
FY13 EXPENDITURES BY OBJECT AS OF 11/13/13

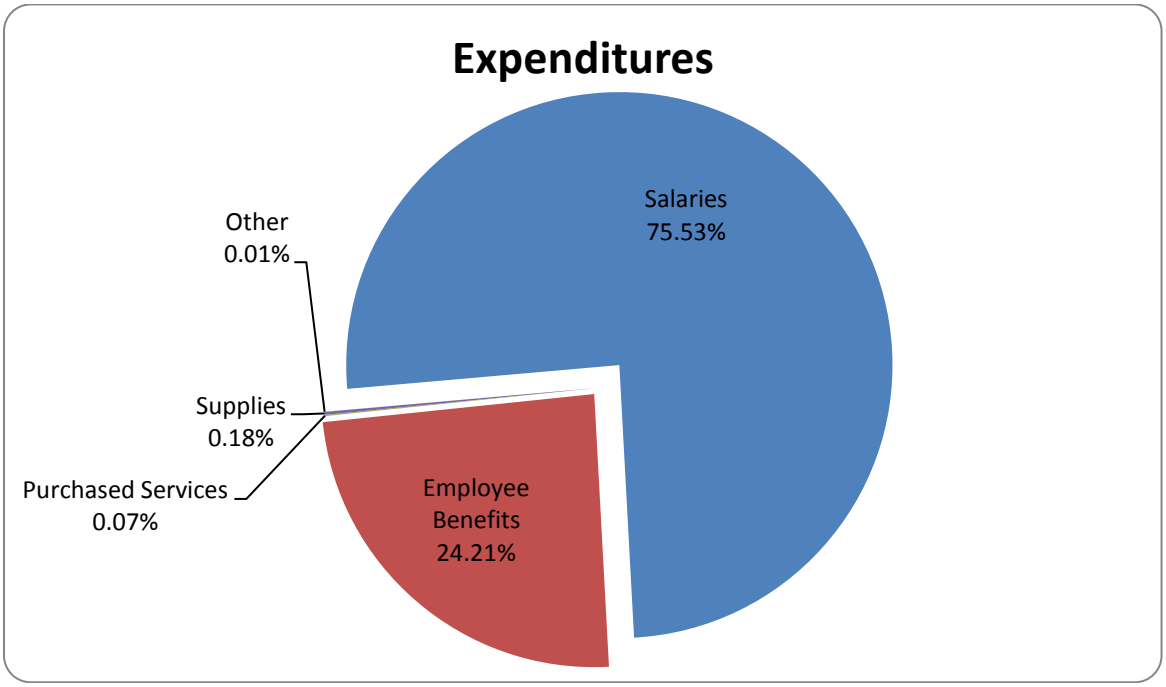

Source: FY 2013 unedited Certified Annual Report as of 11/13/2013
Note: Totals may not add to 100 percent due to rounding.

In FY 2013, the largest districts (+7,500) spent the smallest percentage of early intervention funds on staff salaries at 73.3 percent. Smaller districts in the 300-599 and 600-999 enrollment categories spent the highest percentage of funds on staff salaries, above 77 percent, yet paid fewer benefits than the larger districts. The smallest districts utilized purchased services, and supplies the most in FY 2013 at just over 3 percent. Overall, the percentage difference of categorical expenditures did not vary significantly among the enrollment categories.

Table 12

OBJECT CATEGORY EXPENDITURES AS A PERCENT OF TOTAL EARLY INTERVENTION EXPENDITURES BY ENROLLMENT CATEGORY FY13

Enrollment Category	Salaries	Employee Benefits	Purchased Services	Supplies	Other
<300	76.98%	19.67%	3.24%	0.11%	0.00%
300-599	78.39	21.52	0.00	0.10	0.00
600-999	77.09	22.83	0.01	0.06	0.00
1,000-2,499	76.43	23.43	0.01	0.11	0.02
2,500-7,499	75.65	24.33	0.01	0.00	0.00
7,500+	73.33	26.28	0.00	0.40	0.00
State	75.53	24.21	0.07	0.18	0.01

Source: FY 2013 unedited Certified Annual Report as of 11/13/2013
Note: Totals may not add to 100.0 percent due to rounding.

Appendices

Appendix A—Iowa Public School District Class Size Frequency Distributions by Grade

Appendix B—Iowa Public School district Class Size Summary Statistics for Kindergarten through Third Grade

Appendix C—Iowa Public School District Average Class Size (AVGCS) for Kindergarten through Third Grade

Appendix D—Iowa Public School Districts' FY 13 Early Intervention Block Grant Program Expenditures By Object as of 11/13/2013

Appendix E—Iowa Public School Districts' Early Intervention Block Grant Program Allocations

Appendix F—Iowa Public School Districts' Percent Not Proficient In 3RD Grade Reading

Appendix A

IOWA PUBLIC SCHOOL DISTRICT
CLASS SIZE FREQUENCY DISTRIBUTIONS
KINDERGARTEN

		2013-2014		
Number of Students	Frequency	Percent	Cumulative Frequency	Cumulative Percent
3	1	0.05	1	0.05
4	1	0.05	2	0.10
6	3	0.16	5	0.26
7	1	0.05	6	0.31
8	5	0.26	11	0.58
9	4	0.21	15	0.78
10	10	0.52	25	1.31
11	8	0.42	33	1.73
12	26	1.36	59	3.09
13	29	1.52	88	4.60
14	40	2.09	128	6.69
15	54	2.82	182	9.52
16	74	3.87	256	13.39
17	114	5.96	370	19.35
18	140	7.32	510	26.67
19	167	8.73	677	35.41
20	259	13.55	936	48.95
21	217	11.35	1,153	60.30
22	226	11.82	1,379	72.12
23	167	8.73	1,546	80.86
24	172	9.00	1,718	89.85
25	111	5.81	1,829	95.66
26	58	3.03	1,887	98.69
27	17	0.89	1,904	99.58
28	4	0.21	1,908	99.79
29	3	0.16	1,911	99.95
30	1	0.05	1,912	100.00

Source: Iowa Department of Education, Bureau of Information and Analysis Services, Basic Educational Data Survey, Class Size Survey File

IOWA PUBLIC SCHOOL DISTRICT
CLASS SIZE FREQUENCY DISTRIBUTIONS
FIRST GRADE

	2013-2014			
Number of Students	Frequency	Percent	Cumulative Frequency	Cumulative Percent
4	1	0.06	1	0.06
8	2	0.11	3	0.17
9	2	0.11	5	0.28
10	5	0.28	10	0.56
11	8	0.45	18	1.01
12	11	0.62	29	1.63
13	26	1.46	55	3.10
14	34	1.91	89	5.01
15	41	2.31	130	7.32
16	61	3.43	191	10.75
17	92	5.18	283	15.93
18	137	7.71	420	23.64
19	165	9.29	585	32.92
20	182	10.24	767	43.16
21	225	12.66	992	55.82
22	268	15.08	1,260	70.91
23	187	10.52	1,447	81.43
24	138	7.77	1,585	89.20
25	101	5.68	1,686	94.88
26	60	3.38	1,746	98.26
27	15	0.84	1,761	99.10
28	9	0.51	1,770	99.61
29	5	0.28	1,775	99.89
30	2	0.11	1,777	100.00

Source: Iowa Department of Education, Bureau of Information and Analysis Services, Basic Educational Data Survey, Class Size Survey File

IOWA PUBLIC SCHOOL DISTRICT
CLASS SIZE FREQUENCY DISTRIBUTIONS
SECOND GRADE

	2013-2014			
Number of Students	Frequency	Percent	Cumulative Frequency	Cumulative Percent
6	2	0.12	2	0.12
7	3	0.18	5	0.29
8	2	0.12	7	0.41
9	1	0.06	8	0.47
10	3	0.18	11	0.64
11	3	0.18	14	0.82
12	7	0.41	21	1.23
13	14	0.82	35	2.04
14	29	1.69	64	3.74
15	32	1.87	96	5.60
16	61	3.56	157	9.17
17	73	4.26	230	13.43
18	131	7.65	361	21.07
19	166	9.69	527	30.76
20	180	10.51	707	41.27
21	187	10.92	894	52.19
22	242	14.13	1,136	66.32
23	200	11.68	1,336	77.99
24	161	9.40	1,497	87.39
25	94	5.49	1,591	92.88
26	78	4.55	1,669	97.43
27	30	1.75	1,699	99.18
28	9	0.53	1,708	99.71
29	3	0.18	1,711	99.88
30	2	0.12	1,713	100.00

Source: Iowa Department of Education, Bureau of Information and Analysis Services, Basic Educational Data Survey, Class Size Survey File

IOWA PUBLIC SCHOOL DISTRICT
CLASS SIZE FREQUENCY DISTRIBUTIONS
THIRD GRADE

	2013-2014			
Number of Students	Frequency	Percent	Cumulative Frequency	Cumulative Percent
3	1	0.06	1	0.06
6	3	0.18	4	0.24
7	1	0.06	5	0.31
9	3	0.18	8	0.49
10	2	0.12	10	0.61
11	3	0.18	13	0.80
12	11	0.67	24	1.47
13	10	0.61	34	2.08
14	24	1.47	58	3.55
15	35	2.14	93	5.70
16	39	2.39	132	8.08
17	45	2.76	177	10.84
18	87	5.33	264	16.17
19	157	9.61	421	25.76
20	163	9.98	584	35.76
21	189	11.57	773	47.34
22	184	11.27	957	58.60
23	178	10.90	1,135	69.50
24	178	10.90	1,313	80.40
25	142	8.70	1,455	89.10
26	113	6.92	1,568	96.02
27	40	2.45	1,608	98.47
28	11	0.67	1,619	99.14
29	6	0.37	1,625	99.51
30	5	0.31	1,630	99.82
31	2	0.12	1,632	99.94
32	1	0.06	1,633	100.00

Source: Iowa Department of Education, Bureau of Information and Analysis Services, Basic Educational Data Survey, Class Size Survey File

Appendix B

IOWA PUBLIC SCHOOL DISTRICT
CLASS SIZE SUMMARY STATISTICS FOR KINDERGARTEN
THROUGH THIRD GRADE 2013-2014

Grade	Number of Students	Number of Classrooms	FTE Teachers	Average Class Size	Minimum Class Size	Maximum Class Size
Kindergarten	38,819	1,912	1910.5	20.3	3	30
1	36,699	1,777	1777.0	20.7	4	30
2	35,904	1,713	1713.6	21.0	6	30
3	35,106	1,633	1635.0	21.5	3	32

Source: Iowa Department of Education, Bureau of Information and Analysis Services, Basic Educational Data Survey, Class Size Survey File
Note: The number of students for each grade does not match the Basic Educational Data Survey enrollment figures due to the exclusion of multi-age and/or multi-level classrooms from the class size data.

Appendix C

IOWA PUBLIC SCHOOL DISTRICT
AVERAGE CLASS SIZE (AVGCS) FOR KINDERGARTEN THROUGH THIRD GRADE

District Number	District Name	Grade	AVGCS 99	AVGCS 13	AVGCS 14	Percent Change from 2012-2013	Percent Change from 1998-1999
0018	Adair-Casey	K	13.5	19.0	22.0	15.8	63.0
0018	Adair-Casey	01	16.5	23.0	18.0	-21.7	9.1
0018	Adair-Casey	02	17.0	13.5	22.0	63.0	29.4
0018	Adair-Casey	03	13.5	16.5	28.0	69.7	107.4
0027	Adel DeSoto Minburn	K	16.8	17.6	15.6	-11.4	-7.1
0027	Adel DeSoto Minburn	01	19.0	18.1	18.9	4.4	-0.5
0027	Adel DeSoto Minburn	02	22.6	19.0	19.6	3.2	-13.3
0027	Adel DeSoto Minburn	03	20.8	20.8	20.3	-2.4	-2.4
0009	AGWSR	K	19.7	24.0	19.5	-18.8	-1.0
0009	AGWSR	01	19.0	21.5	15.7	-27.0	-17.4
0009	AGWSR	02	17.3	22.5	21.5	-4.4	24.3
0009	AGWSR	03	15.5	19.0	23.0	21.1	48.4
0441	A-H-S-T	K	14.3	17.5	20.0	14.3	39.9
0441	A-H-S-T	01	16.0	21.5	18.0	-16.3	12.5
0441	A-H-S-T	02	17.7	14.0	19.0	35.7	7.3
0441	A-H-S-T	03	17.3	19.0	16.0	-15.8	-7.5
0063	Akron Westfield	K	NA	19.0	18.5	-2.6	NA
0063	Akron Westfield	01	NA	22.0	17.7	-19.5	NA
0063	Akron Westfield	02	NA	19.5	22.5	15.4	NA
0063	Akron Westfield	03	NA	18.5	19.0	2.7	NA
0072	Albert City-Truesdale	K	22.0	19.0	15.0	-21.1	-31.8
0072	Albert City-Truesdale	01	15.0	10.0	16.0	60.0	6.7
0072	Albert City-Truesdale	02	24.0	19.0	8.0	-57.9	-66.7
0072	Albert City-Truesdale	03	15.0	10.0	18.0	80.0	20.0
0081	Albia	K	22.0	18.2	19.2	5.5	-12.7
0081	Albia	01	21.0	22.5	21.8	-3.1	3.8
0081	Albia	02	20.0	20.8	22.8	9.6	14.0
0081	Albia	03	19.4	22.0	21.5	-2.3	10.8
0099	Alburnett	K	22.5	24.5	20.0	-18.4	-11.1
0099	Alburnett	01	16.5	25.0	25.0	0.0	51.5
0099	Alburnett	02	19.0	21.0	18.3	-12.9	-3.7
0099	Alburnett	03	21.5	20.5	22.0	7.3	2.3
0108	Alden	K	13.0	14.0	20.0	42.9	53.8
0108	Alden	01	20.0	16.0	14.0	-12.5	-30.0
0108	Alden	02	12.5	18.0	17.0	-5.6	36.0
0108	Alden	03	15.5	23.0	20.0	-13.0	29.0
0126	Algona	K	18.0	18.6	19.1	2.7	6.1
0126	Algona	01	17.8	21.2	21.0	-0.9	18.0
0126	Algona	02	17.4	20.5	22.5	9.8	29.3
0126	Algona	03	19.7	20.3	22.8	12.3	15.7

IOWA PUBLIC SCHOOL DISTRICT
AVERAGE CLASS SIZE (AVGCS) FOR KINDERGARTEN THROUGH THIRD GRADE

District Number	District Name	Grade	AVGCS 99	AVGCS 13	AVGCS 14	Percent Change from 2012-2013	Percent Change from 1998-1999
0135	Allamakee	K	18.5	18.8	16.4	-12.8	-11.4
0135	Allamakee	01	21.8	18.0	19.0	5.6	-12.8
0135	Allamakee	02	17.3	20.0	19.0	-5.0	9.8
0135	Allamakee	03	23.3	22.7	19.3	-15.0	-17.2
0171	Alta	K	24.0	20.0	20.3	1.5	-15.4
0171	Alta	01	21.0	21.0	16.3	-22.4	-22.4
0171	Alta	02	21.0	21.5	22.0	2.3	4.8
0171	Alta	03	22.5	18.0	22.5	25.0	0.0
0225	Ames	K	19.8	21.7	22.6	4.1	14.1
0225	Ames	01	19.2	21.3	21.9	2.8	14.1
0225	Ames	02	19.0	22.2	21.1	-5.0	11.1
0225	Ames	03	19.3	20.8	23.3	12.0	20.7
0234	Anamosa	K	18.8	21.4	21.0	-1.9	11.7
0234	Anamosa	01	18.0	20.8	23.0	10.6	27.8
0234	Anamosa	02	21.5	19.5	21.5	10.3	0.0
0234	Anamosa	03	21.7	19.8	21.0	6.1	-3.2
0243	Andrew	K	24.0	18.0	22.0	22.2	-8.3
0243	Andrew	01	24.0	16.0	16.0	0.0	-33.3
0243	Andrew	02	16.5	12.0	18.0	50.0	9.1
0243	Andrew	03	19.0	22.0	11.0	-50.0	-42.1
0261	Ankeny	K	24.4	23.1	23.5	1.7	-3.7
0261	Ankeny	01	24.2	23.3	24.1	3.4	-0.4
0261	Ankeny	02	23.9	23.5	24.3	3.4	1.7
0261	Ankeny	03	26.3	23.3	24.9	6.9	-5.3
0279	Aplington-Parkersburg	K	16.5	21.5	19.8	-7.9	20.0
0279	Aplington-Parkersburg	01	17.0	20.3	21.7	6.9	27.6
0279	Aplington-Parkersburg	02	19.0	20.3	18.3	-9.9	-3.7
0279	Aplington-Parkersburg	03	23.7	19.3	20.7	7.3	-12.7
0333	Armstrong-Ringsted	K	24.0	NA	NA	NA	NA
0333	Armstrong-Ringsted	01	18.5	NA	NA	NA	NA
0333	Armstrong-Ringsted	02	22.0	NA	NA	NA	NA
0333	Armstrong-Ringsted	03	15.0	NA	NA	NA	NA
0355	Ar-We-Va	K	14.5	21.0	22.0	4.8	51.7
0355	Ar-We-Va	01	13.5	17.0	19.0	11.8	40.7
0355	Ar-We-Va	02	15.0	16.0	15.0	-6.3	0.0
0355	Ar-We-Va	03	16.5	13.0	15.0	15.4	-9.1
0387	Atlantic	K	18.0	17.0	16.7	-1.8	-7.2
0387	Atlantic	01	19.3	22.2	17.8	-19.8	-7.8
0387	Atlantic	02	22.7	20.3	19.7	-3.0	-13.2
0387	Atlantic	03	22.3	20.4	19.8	-2.9	-11.2
0414	Audubon	K	18.7	22.0	21.0	-4.5	12.3
0414	Audubon	01	18.7	19.5	19.0	-2.6	1.6
0414	Audubon	02	21.3	15.5	19.5	25.8	-8.5

IOWA PUBLIC SCHOOL DISTRICT
AVERAGE CLASS SIZE (AVGCS) FOR KINDERGARTEN THROUGH THIRD GRADE

District Number	District Name	Grade	AVGCS 99	AVGCS 13	AVGCS 14	Percent Change from 2012-2013	Percent Change from 1998-1999
0414	Audubon	03	20.0	18.5	16.0	-13.5	-20.0
0423	Aurelia	K	14.0	15.5	15.5	0.0	10.7
0423	Aurelia	01	11.5	12.0	15.0	25.0	30.4
0423	Aurelia	02	12.5	12.0	11.0	-8.3	-12.0
0423	Aurelia	03	15.5	14.0	12.0	-14.3	-22.6
0472	Ballard	K	21.4	20.0	20.0	0.0	-6.5
0472	Ballard	01	23.5	18.8	23.3	23.9	-0.9
0472	Ballard	02	21.8	19.5	23.2	19.0	6.4
0472	Ballard	03	23.3	20.8	24.4	17.3	4.7
0504	Battle Creek-Ida Grove	K	12.4	21.3	19.0	-10.8	53.2
0504	Battle Creek-Ida Grove	01	12.5	19.3	19.0	-1.6	52.0
0504	Battle Creek-Ida Grove	02	14.5	22.0	20.7	-5.9	42.8
0504	Battle Creek-Ida Grove	03	21.3	25.0	20.5	-18.0	-3.8
0513	Baxter	K	16.0	17.5	16.5	-5.7	3.1
0513	Baxter	01	23.0	18.5	21.0	13.5	-8.7
0513	Baxter	02	22.0	17.5	19.5	11.4	-11.4
0513	Baxter	03	24.0	13.0	20.5	57.7	-14.6
0540	BCLUW	K	23.0	16.7	19.0	13.8	-17.4
0540	BCLUW	01	19.3	20.5	25.0	22.0	29.5
0540	BCLUW	02	20.0	20.0	23.5	17.5	17.5
0540	BCLUW	03	17.0	22.5	21.0	-6.7	23.5
0549	Bedford	K	18.0	13.5	16.5	22.2	-8.3
0549	Bedford	01	24.0	22.5	14.5	-35.6	-39.6
0549	Bedford	02	24.0	16.0	22.5	40.6	-6.3
0549	Bedford	03	27.0	16.5	13.0	-21.2	-51.9
0576	Belle Plaine	K	15.7	17.5	16.0	-8.6	1.9
0576	Belle Plaine	01	19.0	16.5	17.5	6.1	-7.9
0576	Belle Plaine	02	21.7	24.0	13.5	-43.8	-37.8
0576	Belle Plaine	03	18.3	27.5	23.5	-14.5	28.4
0585	Bellevue	K	24.5	16.5	21.5	30.3	-12.2
0585	Bellevue	01	25.0	16.3	19.0	16.6	-24.0
0585	Bellevue	02	19.5	16.5	15.3	-7.3	-21.5
0585	Bellevue	03	17.0	19.0	18.5	-2.6	8.8
0594	Belmond-Klemme	K	19.7	21.7	20.8	-4.1	5.6
0594	Belmond-Klemme	01	25.5	24.5	24.5	0.0	-3.9
0594	Belmond-Klemme	02	20.0	28.0	22.0	-21.4	10.0
0594	Belmond-Klemme	03	19.5	23.3	29.5	26.6	51.3
0603	Bennett	K	13.0	8.0	15.0	87.5	15.4
0603	Bennett	01	16.0	9.0	8.0	-11.1	-50.0
0603	Bennett	02	16.0	9.0	8.0	-11.1	-50.0
0603	Bennett	03	19.0	14.0	9.0	-35.7	-52.6
0609	Benton	K	18.8	18.2	18.2	0.0	-3.2
0609	Benton	01	20.7	16.3	15.7	-3.7	-24.2

IOWA PUBLIC SCHOOL DISTRICT
AVERAGE CLASS SIZE (AVGCS) FOR KINDERGARTEN THROUGH THIRD GRADE

District Number	District Name	Grade	AVGCS 99	AVGCS 13	AVGCS 14	Percent Change from 2012-2013	Percent Change from 1998-1999
0609	Benton	02	18.2	16.5	17.0	3.0	-6.6
0609	Benton	03	22.2	19.2	16.2	-15.6	-27.0
0621	Bettendorf	K	23.6	23.9	25.3	5.9	7.2
0621	Bettendorf	01	23.4	24.0	21.8	-9.2	-6.8
0621	Bettendorf	02	24.2	23.5	23.9	1.7	-1.2
0621	Bettendorf	03	24.1	25.5	24.0	-5.9	-0.4
0720	Bondurant-Farrar	K	22.0	21.4	21.1	-1.4	-4.1
0720	Bondurant-Farrar	01	20.8	20.7	20.1	-2.9	-3.4
0720	Bondurant-Farrar	02	21.0	22.8	22.4	-1.8	6.7
0720	Bondurant-Farrar	03	20.7	23.6	24.0	1.7	15.9
0729	Boone	K	16.8	21.9	18.9	-13.7	12.5
0729	Boone	01	20.4	21.9	19.1	-12.8	-6.4
0729	Boone	02	22.0	22.8	21.7	-4.8	-1.4
0729	Boone	03	22.8	24.6	21.3	-13.4	-6.6
0747	Boyden-Hull	K	16.7	14.8	13.5	-8.8	-19.2
0747	Boyden-Hull	01	20.5	17.7	13.3	-24.9	-35.1
0747	Boyden-Hull	02	20.0	14.7	17.7	20.4	-11.5
0747	Boyden-Hull	03	22.0	18.0	24.0	33.3	9.1
1917	Boyer Valley	K	13.8	16.0	15.0	-6.3	8.7
1917	Boyer Valley	01	16.0	13.0	14.0	7.7	-12.5
1917	Boyer Valley	02	17.7	13.0	13.5	3.8	-23.7
1917	Boyer Valley	03	17.0	16.5	13.5	-18.2	-20.6
0846	Brooklyn-Guernsey-Malcom	K	13.7	16.0	24.0	50.0	75.2
0846	Brooklyn-Guernsey-Malcom	01	17.3	17.0	20.0	17.6	15.6
0846	Brooklyn-Guernsey-Malcom	02	16.7	20.5	20.0	-2.4	19.8
0846	Brooklyn-Guernsey-Malcom	03	19.0	17.0	20.0	17.6	5.3
0882	Burlington	K	18.7	23.5	21.3	-9.4	13.9
0882	Burlington	01	17.1	23.1	21.1	-8.7	23.4
0882	Burlington	02	19.6	24.2	21.2	-12.4	8.2
0882	Burlington	03	22.5	23.8	22.5	-5.5	0.0
0916	CAL	K	24.0	21.0	10.0	-52.4	-58.3
0916	CAL	01	20.0	19.0	20.0	5.3	0.0
0916	CAL	02	22.0	19.0	20.0	5.3	-9.1
0916	CAL	03	20.0	18.0	20.0	11.1	0.0
0918	Calamus-Wheatland	K	18.0	16.5	19.5	18.2	8.3
0918	Calamus-Wheatland	01	15.0	17.5	17.0	-2.9	13.3
0918	Calamus-Wheatland	02	19.5	14.5	16.0	10.3	-17.9
0918	Calamus-Wheatland	03	23.0	13.0	14.0	7.7	-39.1
0914	CAM	K	17.3	23.0	16.0	-30.4	-7.5
0914	CAM	01	16.5	16.0	21.5	34.4	30.3
0914	CAM	02	23.0	19.5	16.0	-17.9	-30.4
0914	CAM	03	23.5	16.0	18.5	15.6	-21.3
0936	Camanche	K	22.7	19.4	17.0	-12.4	-25.1

IOWA PUBLIC SCHOOL DISTRICT
AVERAGE CLASS SIZE (AVGCS) FOR KINDERGARTEN THROUGH THIRD GRADE

District Number	District Name	Grade	AVGCS 99	AVGCS 13	AVGCS 14	Percent Change from 2012-2013	Percent Change from 1998-1999
0936	Camanche	01	15.5	18.3	21.3	16.4	37.4
0936	Camanche	02	20.3	22.5	17.8	-20.9	-12.3
0936	Camanche	03	19.8	17.8	21.8	22.5	10.1
0977	Cardinal	K	23.5	22.5	20.3	-9.8	-13.6
0977	Cardinal	01	23.0	22.5	21.0	-6.7	-8.7
0977	Cardinal	02	22.0	20.0	22.5	12.5	2.3
0977	Cardinal	03	24.0	20.0	20.5	2.5	-14.6
0981	Carlisle	K	24.3	20.9	19.7	-5.7	-18.9
0981	Carlisle	01	16.5	21.7	22.3	2.8	35.2
0981	Carlisle	02	21.8	20.4	22.7	11.3	4.1
0981	Carlisle	03	23.5	20.8	20.4	-1.9	-13.2
0999	Carroll	K	20.7	21.5	24.6	14.4	18.8
0999	Carroll	01	20.7	24.3	22.2	-8.6	7.2
0999	Carroll	02	22.6	23.8	24.2	1.7	7.1
0999	Carroll	03	24.3	24.4	23.7	-2.9	-2.5
1044	Cedar Falls	K	20.1	21.5	22.1	2.8	10.0
1044	Cedar Falls	01	21.3	21.4	20.2	-5.6	-5.2
1044	Cedar Falls	02	19.9	21.1	21.2	0.5	6.5
1044	Cedar Falls	03	20.5	21.8	20.3	-6.9	-1.0
1053	Cedar Rapids	K	24.3	22.0	22.2	0.9	-8.6
1053	Cedar Rapids	01	24.4	21.2	22.4	5.7	-8.2
1053	Cedar Rapids	02	24.7	22.7	23.8	4.8	-3.6
1053	Cedar Rapids	03	24.1	23.5	23.1	-1.7	-4.1
1062	Center Point-Urbana	K	21.5	17.6	18.4	4.5	-14.4
1062	Center Point-Urbana	01	17.0	18.2	19.5	7.1	14.7
1062	Center Point-Urbana	02	21.0	19.0	17.8	-6.3	-15.2
1062	Center Point-Urbana	03	24.0	19.5	18.8	-3.6	-21.7
1071	Centerville	K	21.5	23.8	20.6	-13.4	-4.2
1071	Centerville	01	21.0	19.8	19.2	-3.0	-8.6
1071	Centerville	02	20.5	20.4	19.4	-4.9	-5.4
1071	Centerville	03	17.5	21.0	18.8	-10.5	7.4
1080	Central	K	18.5	20.0	19.5	-2.5	5.4
1080	Central	01	18.3	19.0	18.5	-2.6	1.1
1080	Central	02	19.5	20.0	19.0	-5.0	-2.6
1080	Central	03	19.0	16.0	19.5	21.9	2.6
1089	Central City	K	19.0	14.5	16.5	13.8	-13.2
1089	Central City	01	20.0	13.5	15.5	14.8	-22.5
1089	Central City	02	22.0	16.0	12.5	-21.9	-43.2
1089	Central City	03	18.0	17.0	16.5	-2.9	-8.3
1082	Central Clinton	K	20.5	19.6	19.4	-1.0	-5.4
1082	Central Clinton	01	19.4	18.4	19.2	4.3	-1.0
1082	Central Clinton	02	20.6	20.6	19.2	-6.8	-6.8
1082	Central Clinton	03	21.3	21.2	20.4	-3.8	-4.2

IOWA PUBLIC SCHOOL DISTRICT
AVERAGE CLASS SIZE (AVGCS) FOR KINDERGARTEN THROUGH THIRD GRADE

District Number	District Name	Grade	AVGCS 99	AVGCS 13	AVGCS 14	Percent Change from 2012-2013	Percent Change from 1998-1999
1093	Central Decatur	K	23.5	22.0	20.0	-9.1	-14.9
1093	Central Decatur	01	22.0	15.7	21.7	38.2	-1.4
1093	Central Decatur	02	26.0	20.7	16.0	-22.7	-38.5
1093	Central Decatur	03	24.5	18.3	21.0	14.8	-14.3
1079	Central Lee	K	23.0	20.3	17.5	-13.8	-23.9
1079	Central Lee	01	21.0	24.0	20.3	-15.4	-3.3
1079	Central Lee	02	23.0	19.5	22.7	16.4	-1.3
1079	Central Lee	03	19.8	20.5	19.5	-4.9	-1.5
1095	Central Lyon	K	14.3	17.5	14.8	-15.4	3.5
1095	Central Lyon	01	21.3	20.0	19.7	-1.5	-7.5
1095	Central Lyon	02	16.7	15.8	19.0	20.3	13.8
1095	Central Lyon	03	16.0	15.7	14.8	-5.7	-7.5
4772	Central Springs	K	19.3	14.5	17.5	20.7	-9.3
4772	Central Springs	01	20.3	14.0	18.3	30.7	-9.9
4772	Central Springs	02	22.8	23.5	18.0	-23.4	-21.1
4772	Central Springs	03	18.8	17.5	23.5	34.3	25.0
1107	Chariton	K	18.2	21.4	20.2	-5.6	11.0
1107	Chariton	01	23.0	22.5	21.0	-6.7	-8.7
1107	Chariton	02	23.2	21.8	22.8	4.6	-1.7
1107	Chariton	03	21.0	22.0	22.0	0.0	4.8
1116	Charles City	K	16.3	21.2	23.0	8.5	41.1
1116	Charles City	01	19.3	21.0	21.2	1.0	9.8
1116	Charles City	02	20.0	21.4	21.0	-1.9	5.0
1116	Charles City	03	22.2	21.4	20.6	-3.7	-7.2
1134	Charter Oak-Ute	K	13.0	14.5	21.0	44.8	61.5
1134	Charter Oak-Ute	01	13.5	26.0	12.5	-51.9	-7.4
1134	Charter Oak-Ute	02	16.0	20.0	22.0	10.0	37.5
1134	Charter Oak-Ute	03	16.0	24.0	16.0	-33.3	0.0
1152	Cherokee	K	17.8	17.2	17.5	1.7	-1.7
1152	Cherokee	01	18.0	18.8	20.3	8.0	12.8
1152	Cherokee	02	22.0	20.3	18.5	-8.9	-15.9
1152	Cherokee	03	23.8	22.7	19.8	-12.8	-16.8
1197	Clarinda	K	19.5	17.0	17.0	0.0	-12.8
1197	Clarinda	01	18.8	18.3	23.3	27.3	23.9
1197	Clarinda	02	22.0	19.8	18.3	-7.6	-16.8
1197	Clarinda	03	21.3	21.7	19.5	-10.1	-8.5
1206	Clarion-Goldfield	K	16.3	18.5	19.8	7.0	21.5
1206	Clarion-Goldfield	01	16.5	19.3	20.7	7.3	25.5
1206	Clarion-Goldfield	02	19.3	18.0	19.7	9.4	2.1
1206	Clarion-Goldfield	03	19.5	18.7	18.3	-2.1	-6.2
1211	Clarke	K	19.0	17.9	20.2	12.8	6.3
1211	Clarke	01	21.4	20.3	17.8	-12.3	-16.8
1211	Clarke	02	17.0	22.0	19.3	-12.3	13.5

IOWA PUBLIC SCHOOL DISTRICT
AVERAGE CLASS SIZE (AVGCS) FOR KINDERGARTEN THROUGH THIRD GRADE

District Number	District Name	Grade	AVGCS 99	AVGCS 13	AVGCS 14	Percent Change from 2012-2013	Percent Change from 1998-1999
1211	Clarke	03	23.0	19.0	22.4	17.9	-2.6
1215	Clarksville	K	27.0	12.5	14.5	16.0	-46.3
1215	Clarksville	01	14.0	14.5	12.5	-13.8	-10.7
1215	Clarksville	02	14.0	15.0	15.5	3.3	10.7
1215	Clarksville	03	21.0	23.0	18.0	-21.7	-14.3
1218	Clay Central-Everly	K	13.5	16.0	24.0	50.0	77.8
1218	Clay Central-Everly	01	19.0	20.0	17.0	-15.0	-10.5
1218	Clay Central-Everly	02	15.0	20.0	21.0	5.0	40.0
1218	Clay Central-Everly	03	24.5	29.0	20.0	-31.0	-18.4
2763	Clayton Ridge	K	18.0	17.7	17.7	0.0	-1.7
2763	Clayton Ridge	01	15.7	13.3	21.0	57.9	33.8
2763	Clayton Ridge	02	16.3	15.3	14.0	-8.5	-14.1
2763	Clayton Ridge	03	21.0	16.7	17.3	3.6	-17.6
1221	Clear Creek Amana	K	17.8	19.8	21.8	10.1	22.5
1221	Clear Creek Amana	01	17.3	18.9	17.5	-7.4	1.2
1221	Clear Creek Amana	02	20.8	19.7	24.0	21.8	15.4
1221	Clear Creek Amana	03	20.7	21.3	19.6	-8.0	-5.3
1233	Clear Lake	K	20.2	21.2	21.3	0.5	5.4
1233	Clear Lake	01	16.8	21.0	22.8	8.6	35.7
1233	Clear Lake	02	21.0	22.8	23.0	0.9	9.5
1233	Clear Lake	03	21.6	23.0	24.0	4.3	11.1
1224	Clearfield	K	9.0	2.0	8.0	300.0	-11.1
1224	Clearfield	01	6.0	NA	NA	NA	NA
1224	Clearfield	02	NA	NA	NA	NA	NA
1224	Clearfield	03	NA	4.0	3.0	-25.0	NA
1278	Clinton	K	24.8	23.2	20.2	-12.9	-18.5
1278	Clinton	01	23.7	21.2	21.5	1.4	-9.3
1278	Clinton	02	23.0	20.8	21.2	1.9	-7.8
1278	Clinton	03	24.9	17.8	20.1	12.9	-19.3
1332	Colfax-Mingo	K	24.3	22.5	18.3	-18.7	-24.7
1332	Colfax-Mingo	01	21.0	17.0	25.0	47.1	19.0
1332	Colfax-Mingo	02	20.3	22.5	20.0	-11.1	-1.5
1332	Colfax-Mingo	03	23.7	17.7	22.0	24.3	-7.2
1337	College	K	24.3	20.4	20.1	-1.5	-17.3
1337	College	01	23.6	24.2	20.8	-14.0	-11.9
1337	College	02	24.4	25.4	24.7	-2.8	1.2
1337	College	03	21.8	23.7	25.8	8.9	18.3
1350	Collins-Maxwell	K	17.0	12.5	17.5	40.0	2.9
1350	Collins-Maxwell	01	14.5	21.0	12.5	-40.5	-13.8
1350	Collins-Maxwell	02	19.5	14.0	23.5	67.9	20.5
1350	Collins-Maxwell	03	15.0	16.5	14.5	-12.1	-3.3
1359	Colo-NESCO School	K	16.0	13.3	18.5	39.1	15.6
1359	Colo-NESCO School	01	21.5	14.5	16.0	10.3	-25.6

IOWA PUBLIC SCHOOL DISTRICT
AVERAGE CLASS SIZE (AVGCS) FOR KINDERGARTEN THROUGH THIRD GRADE

District Number	District Name	Grade	AVGCS 99	AVGCS 13	AVGCS 14	Percent Change from 2012-2013	Percent Change from 1998-1999
1359	Colo-NESCO School	02	14.0	19.0	16.0	-15.8	14.3
1359	Colo-NESCO School	03	24.5	20.5	16.0	-22.0	-34.7
1368	Columbus	K	22.7	21.7	19.3	-11.1	-15.0
1368	Columbus	01	15.3	20.0	21.7	8.5	41.8
1368	Columbus	02	20.0	15.7	18.3	16.6	-8.5
1368	Columbus	03	17.2	19.7	23.5	19.3	36.6
1413	Coon Rapids-Bayard	K	18.0	28.0	19.5	-30.4	8.3
1413	Coon Rapids-Bayard	01	16.5	24.0	13.0	-45.8	-21.2
1413	Coon Rapids-Bayard	02	21.5	20.0	23.0	15.0	7.0
1413	Coon Rapids-Bayard	03	18.5	18.5	21.0	13.5	13.5
1431	Corning	K	20.0	22.5	18.0	-20.0	-10.0
1431	Corning	01	20.5	NA	22.5	NA	9.8
1431	Corning	02	26.0	NA	NA	NA	NA
1431	Corning	03	26.5	NA	NA	NA	NA
1449	Corwith-Wesley	K	15.0	NA	NA	NA	NA
1449	Corwith-Wesley	01	18.0	NA	NA	NA	NA
1449	Corwith-Wesley	02	14.0	NA	NA	NA	NA
1449	Corwith-Wesley	03	19.0	NA	NA	NA	NA
1476	Council Bluffs	K	20.6	21.9	23.4	6.8	13.6
1476	Council Bluffs	01	21.5	22.0	22.4	1.8	4.2
1476	Council Bluffs	02	23.8	22.5	22.2	-1.3	-6.7
1476	Council Bluffs	03	24.9	23.5	22.3	-5.1	-10.4
1503	Creston	K	19.0	20.6	21.0	1.9	10.5
1503	Creston	01	21.6	22.4	22.4	0.0	3.7
1503	Creston	02	21.2	24.4	21.4	-12.3	0.9
1503	Creston	03	22.0	18.0	24.2	34.4	10.0
1576	Dallas Center-Grimes	K	19.3	19.0	17.7	-6.8	-8.3
1576	Dallas Center-Grimes	01	19.7	21.1	21.0	-0.5	6.6
1576	Dallas Center-Grimes	02	19.7	23.3	21.8	-6.4	10.7
1576	Dallas Center-Grimes	03	24.4	22.8	24.3	6.6	-0.4
1602	Danville	K	20.5	20.0	23.0	15.0	12.2
1602	Danville	01	25.0	17.7	22.5	27.1	-10.0
1602	Danville	02	22.0	17.5	18.0	2.9	-18.2
1602	Danville	03	20.5	22.5	18.5	-17.8	-9.8
1611	Davenport	K	17.9	22.5	21.5	-4.4	20.1
1611	Davenport	01	17.2	21.0	22.2	5.7	29.1
1611	Davenport	02	18.8	20.8	20.2	-2.9	7.4
1611	Davenport	03	18.9	21.6	20.7	-4.2	9.5
1619	Davis County	K	18.8	20.0	22.0	10.0	17.0
1619	Davis County	01	21.5	19.6	20.2	3.1	-6.0
1619	Davis County	02	23.5	20.5	20.4	-0.5	-13.2
1619	Davis County	03	21.3	21.5	26.0	20.9	22.1
1638	Decorah Community	K	20.8	18.4	19.0	3.3	-8.7

IOWA PUBLIC SCHOOL DISTRICT
AVERAGE CLASS SIZE (AVGCS) FOR KINDERGARTEN THROUGH THIRD GRADE

District Number	District Name	Grade	AVGCS 99	AVGCS 13	AVGCS 14	Percent Change from 2012-2013	Percent Change from 1998-1999
1638	Decorah Community	01	21.0	19.8	21.6	9.1	2.9
1638	Decorah Community	02	20.2	20.7	18.2	-12.1	-9.9
1638	Decorah Community	03	26.0	21.2	20.8	-1.9	-20.0
1675	Delwood	K	NA	21.0	22.0	4.8	NA
1675	Delwood	01	NA	14.0	23.0	64.3	NA
1675	Delwood	02	NA	21.0	14.5	-31.0	NA
1675	Delwood	03	NA	19.0	20.0	5.3	NA
1701	Denison	K	19.8	23.0	21.9	-4.8	10.6
1701	Denison	01	21.0	21.4	22.6	5.6	7.6
1701	Denison	02	20.8	21.1	20.4	-3.3	-1.9
1701	Denison	03	22.0	21.9	22.0	0.5	0.0
1719	Denver	K	15.7	16.3	19.0	16.6	21.0
1719	Denver	01	18.3	19.0	19.7	3.7	7.7
1719	Denver	02	17.7	22.0	18.0	-18.2	1.7
1719	Denver	03	19.7	19.0	22.0	15.8	11.7
1737	Des Moines Independent	K	22.2	24.0	22.7	-5.4	2.3
1737	Des Moines Independent	01	22.8	22.8	23.2	1.8	1.8
1737	Des Moines Independent	02	22.5	21.6	22.5	4.2	0.0
1737	Des Moines Independent	03	24.8	23.0	21.8	-5.2	-12.1
1782	Diagonal	K	6.0	10.0	6.0	-40.0	0.0
1782	Diagonal	01	9.0	8.0	9.0	12.5	0.0
1782	Diagonal	02	NA	11.0	7.0	-36.4	NA
1782	Diagonal	03	NA	6.0	12.0	100.0	NA
1791	Dike-New Hartford	K	14.3	23.3	20.0	-14.2	39.9
1791	Dike-New Hartford	01	17.3	21.7	25.3	16.6	46.2
1791	Dike-New Hartford	02	21.0	20.7	22.0	6.3	4.8
1791	Dike-New Hartford	03	19.0	25.5	21.0	-17.6	10.5
1854	Dows	K	15.0	9.0	10.0	11.1	-33.3
1854	Dows	01	15.0	6.0	10.0	66.7	-33.3
1854	Dows	02	8.0	10.0	11.0	10.0	37.5
1854	Dows	03	18.0	6.0	9.0	50.0	-50.0
1863	Dubuque	K	19.5	21.7	23.2	6.9	19.0
1863	Dubuque	01	22.7	19.9	21.8	9.5	-4.0
1863	Dubuque	02	21.7	21.1	21.9	3.8	0.9
1863	Dubuque	03	25.1	21.4	22.1	3.3	-12.0
1908	Dunkerton	K	16.0	18.5	19.0	2.7	18.8
1908	Dunkerton	01	17.0	16.0	16.5	3.1	-2.9
1908	Dunkerton	02	17.0	13.5	14.5	7.4	-14.7
1908	Dunkerton	03	20.0	20.0	13.0	-35.0	-35.0
1926	Durant	K	18.5	18.0	19.0	5.6	2.7
1926	Durant	01	17.5	14.7	16.7	13.6	-4.6
1926	Durant	02	19.5	15.3	22.5	47.1	15.4
1926	Durant	03	21.7	17.3	22.5	30.1	3.7

IOWA PUBLIC SCHOOL DISTRICT
AVERAGE CLASS SIZE (AVGCS) FOR KINDERGARTEN THROUGH THIRD GRADE

District Number	District Name	Grade	AVGCS 99	AVGCS 13	AVGCS 14	Percent Change from 2012-2013	Percent Change from 1998-1999
1944	Eagle Grove	K	20.0	19.3	21.3	10.4	6.5
1944	Eagle Grove	01	20.0	19.3	18.5	-4.1	-7.5
1944	Eagle Grove	02	19.8	20.3	18.3	-9.9	-7.6
1944	Eagle Grove	03	21.0	20.0	18.3	-8.5	-12.9
1953	Earlham	K	22.0	17.5	19.0	8.6	-13.6
1953	Earlham	01	19.0	22.5	17.0	-24.4	-10.5
1953	Earlham	02	22.0	18.5	23.0	24.3	4.5
1953	Earlham	03	20.0	16.7	18.5	10.8	-7.5
1963	East Buchanan	K	21.0	24.0	22.0	-8.3	4.8
1963	East Buchanan	01	17.0	22.5	23.5	4.4	38.2
1963	East Buchanan	02	20.5	19.5	23.0	17.9	12.2
1963	East Buchanan	03	21.0	19.0	20.0	5.3	-4.8
1967	East Greene	K	14.0	12.0	10.0	-16.7	-28.6
1967	East Greene	01	17.0	12.0	10.0	-16.7	-41.2
1967	East Greene	02	21.5	7.0	15.0	114.3	-30.2
1967	East Greene	03	16.5	7.0	7.0	0.0	-57.6
1968	East Marshall	K	21.7	18.0	20.3	12.8	-6.5
1968	East Marshall	01	19.3	18.3	17.3	-5.5	-10.4
1968	East Marshall	02	24.3	21.3	20.0	-6.1	-17.7
1968	East Marshall	03	23.3	25.3	21.0	-17.0	-9.9
3978	East Mills	K	21.5	18.0	14.5	-19.4	-32.6
3978	East Mills	01	23.0	20.5	17.5	-14.6	-23.9
3978	East Mills	02	24.5	19.0	21.5	13.2	-12.2
3978	East Mills	03	24.5	14.0	20.0	42.9	-18.4
6741	East Sac County	K	17.8	17.0	17.3	1.8	-2.8
6741	East Sac County	01	19.5	19.8	18.3	-7.6	-6.2
6741	East Sac County	02	20.5	15.8	19.8	25.3	-3.4
6741	East Sac County	03	20.5	20.3	20.7	2.0	1.0
1970	East Union	K	23.0	17.0	22.0	29.4	-4.3
1970	East Union	01	21.5	17.5	18.5	5.7	-14.0
1970	East Union	02	15.5	15.5	20.5	32.3	32.3
1970	East Union	03	16.5	18.5	17.0	-8.1	3.0
1972	Eastern Allamakee	K	32.0	26.0	12.5	-51.9	-60.9
1972	Eastern Allamakee	01	17.0	20.0	23.0	15.0	35.3
1972	Eastern Allamakee	02	17.5	19.0	19.0	0.0	8.6
1972	Eastern Allamakee	03	21.5	16.0	21.0	31.3	-2.3
1965	Easton Valley	K	16.0	16.0	15.0	-6.3	-6.3
1965	Easton Valley	01	16.0	19.5	15.0	-23.1	-6.3
1965	Easton Valley	02	19.7	15.3	18.5	20.9	-6.1
1965	Easton Valley	03	19.0	14.7	21.0	42.9	10.5
0657	Eddyville-Blakesburg-Fremont	K	14.8	16.3	15.8	-3.1	6.8
0657	Eddyville-Blakesburg-Fremont	01	17.3	16.8	14.0	-16.7	-19.1
0657	Eddyville-Blakesburg-Fremont	02	17.3	14.0	18.5	32.1	6.9

IOWA PUBLIC SCHOOL DISTRICT
AVERAGE CLASS SIZE (AVGCS) FOR KINDERGARTEN THROUGH THIRD GRADE

District Number	District Name	Grade	AVGCS 99	AVGCS 13	AVGCS 14	Percent Change from 2012-2013	Percent Change from 1998-1999
0657	Eddyville-Blakesburg-Fremont	03	21.3	17.5	14.3	-18.3	-32.9
1989	Edgewood-Colesburg	K	19.3	15.3	18.0	17.6	-6.7
1989	Edgewood-Colesburg	01	20.0	19.0	21.5	13.2	7.5
1989	Edgewood-Colesburg	02	21.0	17.5	18.5	5.7	-11.9
1989	Edgewood-Colesburg	03	20.5	21.5	18.5	-14.0	-9.8
2007	Eldora-New Providence	K	17.3	16.3	21.5	31.9	24.3
2007	Eldora-New Providence	01	20.5	17.7	17.0	-4.0	-17.1
2007	Eldora-New Providence	02	20.5	18.5	15.7	-15.1	-23.4
2007	Eldora-New Providence	03	22.5	21.5	20.5	-4.7	-8.9
2016	Elk Horn-Kimballton	K	18.0	15.0	12.0	-20.0	-33.3
2016	Elk Horn-Kimballton	01	23.0	23.0	22.0	-4.3	-4.3
2016	Elk Horn-Kimballton	02	29.0	20.0	16.0	-20.0	-44.8
2016	Elk Horn-Kimballton	03	24.0	21.0	20.0	-4.8	-16.7
2088	Emmetsburg	K	22.0	18.3	17.0	-7.1	-22.7
2088	Emmetsburg	01	15.7	21.3	16.7	-21.6	6.4
2088	Emmetsburg	02	21.0	17.0	22.0	29.4	4.8
2088	Emmetsburg	03	22.0	29.0	28.0	-3.4	27.3
2097	English Valleys	K	16.3	13.5	16.5	22.2	1.2
2097	English Valleys	01	14.3	15.0	13.5	-10.0	-5.6
2097	English Valleys	02	19.0	16.5	16.0	-3.0	-15.8
2097	English Valleys	03	17.7	19.0	17.0	-10.5	-4.0
2113	Essex	K	19.0	14.0	19.0	35.7	0.0
2113	Essex	01	17.0	18.0	12.0	-33.3	-29.4
2113	Essex	02	25.0	11.0	18.0	63.6	-28.0
2113	Essex	03	25.0	14.0	13.0	-7.1	-48.0
2124	Estherville Lincoln	K	23.4	21.8	19.3	-11.5	-17.5
2124	Estherville Lincoln	01	22.6	21.6	21.2	-1.9	-6.2
2124	Estherville Lincoln	02	21.2	20.6	21.2	2.9	0.0
2124	Estherville Lincoln	03	21.8	23.0	25.5	10.9	17.0
2151	Exira	K	21.0	9.0	11.5	27.8	-45.2
2151	Exira	01	24.0	NA	NA	NA	NA
2151	Exira	02	18.0	NA	NA	NA	NA
2151	Exira	03	24.0	NA	NA	NA	NA
2169	Fairfield	K	21.9	19.5	20.8	6.7	-5.0
2169	Fairfield	01	22.6	21.0	20.2	-3.8	-10.6
2169	Fairfield	02	22.4	22.2	21.5	-3.2	-4.0
2169	Fairfield	03	21.4	21.0	21.0	0.0	-1.9
2205	Farragut	K	21.0	13.0	15.0	15.4	-28.6
2205	Farragut	01	17.0	13.0	12.0	-7.7	-29.4
2205	Farragut	02	23.0	12.0	13.0	8.3	-43.5
2205	Farragut	03	16.5	5.0	14.0	180.0	-15.2
2295	Forest City	K	20.7	19.0	16.3	-14.2	-21.3
2295	Forest City	01	20.7	21.3	19.3	-9.4	-6.8

IOWA PUBLIC SCHOOL DISTRICT
AVERAGE CLASS SIZE (AVGCS) FOR KINDERGARTEN THROUGH THIRD GRADE

District Number	District Name	Grade	AVGCS 99	AVGCS 13	AVGCS 14	Percent Change from 2012-2013	Percent Change from 1998-1999
2295	Forest City	02	21.0	21.0	20.3	-3.3	-3.3
2295	Forest City	03	20.3	24.0	23.0	-4.2	13.3
2313	Fort Dodge	K	22.0	22.8	24.0	5.3	9.1
2313	Fort Dodge	01	23.6	23.3	24.2	3.9	2.5
2313	Fort Dodge	02	21.1	24.9	22.9	-8.0	8.5
2313	Fort Dodge	03	22.9	24.2	24.5	1.2	7.0
2322	Fort Madison	K	24.0	17.6	17.4	-1.1	-27.5
2322	Fort Madison	01	22.1	20.4	19.9	-2.5	-10.0
2322	Fort Madison	02	20.9	20.9	19.7	-5.7	-5.7
2322	Fort Madison	03	24.3	20.9	20.4	-2.4	-16.0
2349	Fredericksburg	K	12.5	22.0	14.0	-36.4	12.0
2349	Fredericksburg	01	25.0	20.0	21.0	5.0	-16.0
2349	Fredericksburg	02	25.0	15.0	20.0	33.3	-20.0
2349	Fredericksburg	03	15.5	18.0	15.0	-16.7	-3.2
2369	Fremont-Mills	K	21.0	20.0	20.5	2.5	-2.4
2369	Fremont-Mills	01	14.0	17.5	22.5	28.6	60.7
2369	Fremont-Mills	02	18.5	23.0	17.0	-26.1	-8.1
2369	Fremont-Mills	03	20.0	14.0	26.0	85.7	30.0
2376	Galva-Holstein	K	18.0	15.3	16.0	4.6	-11.1
2376	Galva-Holstein	01	17.0	20.0	15.5	-22.5	-8.8
2376	Galva-Holstein	02	12.3	14.0	19.0	35.7	54.5
2376	Galva-Holstein	03	16.3	16.0	14.5	-9.4	-11.0
2403	Garner-Hayfield	K	15.7	23.3	22.7	-2.6	44.6
2403	Garner-Hayfield	01	18.3	22.7	22.7	0.0	24.0
2403	Garner-Hayfield	02	20.7	20.3	23.3	14.8	12.6
2403	Garner-Hayfield	03	19.7	21.3	22.3	4.7	13.2
2457	George-Little Rock	K	17.0	13.0	18.0	38.5	5.9
2457	George-Little Rock	01	15.0	17.5	13.0	-25.7	-13.3
2457	George-Little Rock	02	13.7	18.5	18.0	-2.7	31.4
2457	George-Little Rock	03	14.3	13.0	18.0	38.5	25.9
2466	Gilbert	K	17.7	19.4	18.7	-3.6	5.6
2466	Gilbert	01	19.5	19.8	19.2	-3.0	-1.5
2466	Gilbert	02	21.0	21.4	19.8	-7.5	-5.7
2466	Gilbert	03	23.3	24.5	22.2	-9.4	-4.7
2493	Gilmore City-Bradgate	K	10.0	10.0	7.0	-30.0	-30.0
2493	Gilmore City-Bradgate	01	12.0	NA	NA	NA	NA
2493	Gilmore City-Bradgate	02	13.0	NA	NA	NA	NA
2493	Gilmore City-Bradgate	03	12.0	NA	NA	NA	NA
2502	Gladbrook-Reinbeck	K	15.5	14.7	17.0	15.6	9.7
2502	Gladbrook-Reinbeck	01	18.7	17.0	13.3	-21.8	-28.9
2502	Gladbrook-Reinbeck	02	18.0	17.0	17.0	0.0	-5.6
2502	Gladbrook-Reinbeck	03	17.3	16.5	22.5	36.4	30.1
2511	Glenwood	K	26.2	19.5	19.2	-1.5	-26.7

IOWA PUBLIC SCHOOL DISTRICT
AVERAGE CLASS SIZE (AVGCS) FOR KINDERGARTEN THROUGH THIRD GRADE

District Number	District Name	Grade	AVGCS 99	AVGCS 13	AVGCS 14	Percent Change from 2012-2013	Percent Change from 1998-1999
2511	Glenwood	01	23.2	18.9	19.1	1.1	-17.7
2511	Glenwood	02	24.3	21.9	21.2	-3.2	-12.8
2511	Glenwood	03	25.2	19.9	20.9	5.0	-17.1
2520	Glidden-Ralston	K	17.0	24.0	15.0	-37.5	-11.8
2520	Glidden-Ralston	01	11.0	23.0	12.0	-47.8	9.1
2520	Glidden-Ralston	02	18.5	23.0	22.0	-4.3	18.9
2520	Glidden-Ralston	03	19.5	12.0	19.0	58.3	-2.6
2682	GMG	K	28.0	18.0	19.0	5.6	-32.1
2682	GMG	01	15.5	16.5	19.0	15.2	22.6
2682	GMG	02	12.0	18.0	18.0	0.0	50.0
2682	GMG	03	14.5	20.0	15.5	-22.5	6.9
2556	Graettinger-Terril	K	12.5	13.5	17.0	25.9	36.0
2556	Graettinger-Terril	01	17.0	11.5	12.5	8.7	-26.5
2556	Graettinger-Terril	02	15.7	14.5	13.5	-6.9	-14.0
2556	Graettinger-Terril	03	18.0	21.0	14.0	-33.3	-22.2
2709	Grinnell-Newburg	K	20.7	19.8	19.7	-0.5	-4.8
2709	Grinnell-Newburg	01	19.0	21.8	17.2	-21.1	-9.5
2709	Grinnell-Newburg	02	20.0	19.2	19.8	3.1	-1.0
2709	Grinnell-Newburg	03	24.1	19.8	18.3	-7.6	-24.1
2718	Griswold	K	19.7	19.0	19.0	0.0	-3.6
2718	Griswold	01	NA	19.0	21.5	13.2	NA
2718	Griswold	02	NA	16.5	18.0	9.1	NA
2718	Griswold	03	18.7	20.5	14.5	-29.3	-22.5
2727	Grundy Center	K	21.5	17.7	16.7	-5.6	-22.3
2727	Grundy Center	01	23.0	20.0	17.7	-11.5	-23.0
2727	Grundy Center	02	24.5	17.3	19.3	11.6	-21.2
2727	Grundy Center	03	21.5	20.0	17.0	-15.0	-20.9
2754	Guthrie Center	K	22.0	21.5	16.5	-23.3	-25.0
2754	Guthrie Center	01	24.5	19.5	19.5	0.0	-20.4
2754	Guthrie Center	02	21.5	19.0	18.5	-2.6	-14.0
2754	Guthrie Center	03	21.0	20.5	20.0	-2.4	-4.8
2772	Hamburg	K	21.0	21.0	22.0	4.8	4.8
2772	Hamburg	01	15.0	17.0	19.0	11.8	26.7
2772	Hamburg	02	22.0	23.0	18.0	-21.7	-18.2
2772	Hamburg	03	14.5	25.0	22.0	-12.0	51.7
2781	Hampton-Dumont	K	18.4	21.2	19.0	-10.4	3.3
2781	Hampton-Dumont	01	20.5	22.5	21.2	-5.8	3.4
2781	Hampton-Dumont	02	20.6	26.7	21.8	-18.4	5.8
2781	Hampton-Dumont	03	21.8	23.2	25.3	9.1	16.1
2826	Harlan	K	19.6	21.0	19.5	-7.1	-0.5
2826	Harlan	01	18.8	19.8	18.4	-7.1	-2.1
2826	Harlan	02	24.0	20.6	18.2	-11.7	-24.2
2826	Harlan	03	26.8	22.2	22.6	1.8	-15.7

IOWA PUBLIC SCHOOL DISTRICT
AVERAGE CLASS SIZE (AVGCS) FOR KINDERGARTEN THROUGH THIRD GRADE

District Number	District Name	Grade	AVGCS 99	AVGCS 13	AVGCS 14	Percent Change from 2012-2013	Percent Change from 1998-1999
2834	Harmony	K	18.0	23.0	24.0	4.3	33.3
2834	Harmony	01	16.0	28.0	21.0	-25.0	31.3
2834	Harmony	02	17.0	31.0	28.0	-9.7	64.7
2834	Harmony	03	22.0	23.0	26.0	13.0	18.2
2846	Harris-Lake Park	K	19.0	27.0	26.0	-3.7	36.8
2846	Harris-Lake Park	01	23.0	18.0	14.0	-22.2	-39.1
2846	Harris-Lake Park	02	19.0	24.0	19.0	-20.8	0.0
2846	Harris-Lake Park	03	16.5	30.0	14.0	-53.3	-15.2
2862	Hartley-Melvin-Sanborn	K	15.0	16.7	17.3	3.6	15.3
2862	Hartley-Melvin-Sanborn	01	17.3	17.3	17.3	0.0	0.0
2862	Hartley-Melvin-Sanborn	02	15.5	24.5	18.7	-23.7	20.6
2862	Hartley-Melvin-Sanborn	03	16.8	21.5	23.5	9.3	39.9
2977	Highland	K	20.0	17.7	23.0	29.9	15.0
2977	Highland	01	22.0	17.0	16.3	-4.1	-25.9
2977	Highland	02	18.3	21.0	18.7	-11.0	2.2
2977	Highland	03	21.5	18.3	18.3	0.0	-14.9
2988	Hinton	K	23.0	16.4	18.8	14.6	-18.3
2988	Hinton	01	16.0	22.0	23.3	5.9	45.6
2988	Hinton	02	23.5	17.7	16.7	-5.6	-28.9
2988	Hinton	03	25.5	20.0	18.7	-6.5	-26.7
2766	H-L-V	K	18.0	22.0	28.0	27.3	55.6
2766	H-L-V	01	22.0	14.5	22.0	51.7	0.0
2766	H-L-V	02	19.0	25.0	28.0	12.0	47.4
2766	H-L-V	03	21.0	19.0	25.0	31.6	19.0
3029	Howard-Winneshiek	K	16.2	16.6	16.8	1.2	3.7
3029	Howard-Winneshiek	01	16.2	15.3	17.0	11.1	4.9
3029	Howard-Winneshiek	02	20.3	18.4	15.3	-16.8	-24.6
3029	Howard-Winneshiek	03	21.5	19.8	23.3	17.7	8.4
3033	Hubbard-Radcliffe	K	18.0	19.0	15.0	-21.1	-16.7
3033	Hubbard-Radcliffe	01	17.0	23.0	20.0	-13.0	17.6
3033	Hubbard-Radcliffe	02	20.5	23.0	23.0	0.0	12.2
3033	Hubbard-Radcliffe	03	15.5	20.0	25.0	25.0	61.3
3042	Hudson	K	17.8	19.3	20.3	5.2	14.0
3042	Hudson	01	20.5	21.0	20.7	-1.4	1.0
3042	Hudson	02	24.0	26.0	20.7	-20.4	-13.8
3042	Hudson	03	24.3	28.0	24.0	-14.3	-1.2
3060	Humboldt	K	25.8	21.0	21.5	2.4	-16.7
3060	Humboldt	01	20.0	20.8	21.0	1.0	5.0
3060	Humboldt	02	21.3	21.6	23.5	8.8	10.3
3060	Humboldt	03	25.8	21.5	21.6	0.5	-16.3
3168	IKM-Manning	K	14.4	14.0	12.3	-12.1	-14.6
3168	IKM-Manning	01	16.5	16.0	21.0	31.3	27.3
3168	IKM-Manning	02	19.5	16.0	23.0	43.8	17.9

IOWA PUBLIC SCHOOL DISTRICT
AVERAGE CLASS SIZE (AVGCS) FOR KINDERGARTEN THROUGH THIRD GRADE

District Number	District Name	Grade	AVGCS 99	AVGCS 13	AVGCS 14	Percent Change from 2012-2013	Percent Change from 1998-1999
3168	IKM-Manning	03	19.8	26.5	22.5	-15.1	13.6
3105	Independence	K	16.8	18.6	20.8	11.8	23.8
3105	Independence	01	19.8	20.3	18.4	-9.4	-7.1
3105	Independence	02	22.4	20.2	20.0	-1.0	-10.7
3105	Independence	03	23.3	24.5	23.5	-4.1	0.9
3114	Indianola	K	20.0	21.8	19.6	-10.1	-2.0
3114	Indianola	01	21.3	22.5	22.1	-1.8	3.8
3114	Indianola	02	21.1	22.8	22.2	-2.6	5.2
3114	Indianola	03	21.2	22.4	23.4	4.5	10.4
3119	Interstate 35	K	18.7	24.0	21.7	-9.6	16.0
3119	Interstate 35	01	17.7	22.7	16.8	-26.0	-5.1
3119	Interstate 35	02	21.0	18.7	21.7	16.0	3.3
3119	Interstate 35	03	19.3	21.0	19.0	-9.5	-1.6
3141	Iowa City	K	17.5	19.8	20.6	4.0	17.7
3141	Iowa City	01	18.3	19.2	20.9	8.9	14.2
3141	Iowa City	02	21.1	18.9	19.7	4.2	-6.6
3141	Iowa City	03	23.5	23.0	21.9	-4.8	-6.8
3150	Iowa Falls	K	16.8	17.8	16.2	-9.0	-3.6
3150	Iowa Falls	01	21.5	17.8	17.6	-1.1	-18.1
3150	Iowa Falls	02	20.5	18.3	17.8	-2.7	-13.2
3150	Iowa Falls	03	21.3	17.5	17.8	1.7	-16.4
3154	Iowa Valley	K	17.0	19.5	25.5	30.8	50.0
3154	Iowa Valley	01	18.7	21.0	20.5	-2.4	9.6
3154	Iowa Valley	02	18.7	19.0	19.5	2.6	4.3
3154	Iowa Valley	03	17.3	21.0	18.0	-14.3	4.0
3186	Janesville Consolidated	K	26.0	26.0	24.0	-7.7	-7.7
3186	Janesville Consolidated	01	18.0	24.0	29.0	20.8	61.1
3186	Janesville Consolidated	02	20.0	26.0	24.0	-7.7	20.0
3186	Janesville Consolidated	03	20.0	27.0	27.0	0.0	35.0
3195	Jefferson-Scranton	K	24.0	17.8	18.2	2.2	-24.2
3195	Jefferson-Scranton	01	18.8	21.3	20.0	-6.1	6.4
3195	Jefferson-Scranton	02	20.2	19.0	20.5	7.9	1.5
3195	Jefferson-Scranton	03	19.0	24.3	20.0	-17.7	5.3
3204	Jesup	K	20.3	19.3	20.0	3.6	-1.5
3204	Jesup	01	17.3	17.5	18.5	5.7	6.9
3204	Jesup	02	25.5	22.0	17.5	-20.5	-31.4
3204	Jesup	03	25.0	22.7	21.3	-6.2	-14.8
3231	Johnston	K	23.5	21.1	21.7	2.8	-7.7
3231	Johnston	01	23.4	22.0	22.5	2.3	-3.8
3231	Johnston	02	22.8	23.6	22.6	-4.2	-0.9
3231	Johnston	03	23.6	23.2	22.3	-3.9	-5.5
3312	Keokuk	K	17.1	21.3	21.9	2.8	28.1
3312	Keokuk	01	23.3	20.0	20.8	4.0	-10.7

IOWA PUBLIC SCHOOL DISTRICT
AVERAGE CLASS SIZE (AVGCS) FOR KINDERGARTEN THROUGH THIRD GRADE

District Number	District Name	Grade	AVGCS 99	AVGCS 13	AVGCS 14	Percent Change from 2012-2013	Percent Change from 1998-1999
3312	Keokuk	02	22.3	21.0	19.9	-5.2	-10.8
3312	Keokuk	03	21.4	23.8	20.0	-16.0	-6.5
3330	Keota	K	19.0	20.0	12.0	-40.0	-36.8
3330	Keota	01	16.0	15.5	18.5	19.4	15.6
3330	Keota	02	18.0	11.0	15.0	36.4	-16.7
3330	Keota	03	15.5	13.0	22.0	69.2	41.9
3348	Kingsley-Pierson	K	13.5	13.5	15.0	11.1	11.1
3348	Kingsley-Pierson	01	19.5	14.5	14.5	0.0	-25.6
3348	Kingsley-Pierson	02	20.5	21.0	13.5	-35.7	-34.1
3348	Kingsley-Pierson	03	17.5	13.5	21.0	55.6	20.0
3375	Knoxville	K	23.4	22.0	21.3	-3.2	-9.0
3375	Knoxville	01	21.9	22.0	22.2	0.9	1.4
3375	Knoxville	02	22.1	21.3	21.7	1.9	-1.8
3375	Knoxville	03	21.7	24.0	24.6	2.5	13.4
3420	Lake Mills	K	26.0	14.2	16.8	18.3	-35.4
3420	Lake Mills	01	15.0	16.3	19.7	20.9	31.3
3420	Lake Mills	02	16.7	14.7	17.3	17.7	3.6
3420	Lake Mills	03	20.3	20.0	23.5	17.5	15.8
3465	Lamoni	K	18.0	21.0	13.5	-35.7	-25.0
3465	Lamoni	01	13.0	15.0	22.0	46.7	69.2
3465	Lamoni	02	23.0	15.0	15.0	0.0	-34.8
3465	Lamoni	03	26.0	15.0	16.5	10.0	-36.5
3537	Laurens-Marathon	K	19.5	22.0	15.0	-31.8	-23.1
3537	Laurens-Marathon	01	20.5	22.0	24.0	9.1	17.1
3537	Laurens-Marathon	02	15.5	20.0	20.0	0.0	29.0
3537	Laurens-Marathon	03	23.0	13.0	19.0	46.2	-17.4
3555	Lawton-Bronson	K	20.0	19.3	20.0	3.6	0.0
3555	Lawton-Bronson	01	25.0	21.0	19.3	-8.1	-22.8
3555	Lawton-Bronson	02	16.0	20.5	21.5	4.9	34.4
3555	Lawton-Bronson	03	27.0	24.0	19.5	-18.8	-27.8
3600	Le Mars	K	21.1	22.1	22.0	-0.5	4.3
3600	Le Mars	01	21.0	19.9	22.3	12.1	6.2
3600	Le Mars	02	21.6	20.5	20.1	-2.0	-6.9
3600	Le Mars	03	20.9	19.1	21.2	11.0	1.4
3609	Lenox	K	13.5	13.3	16.7	25.6	23.7
3609	Lenox	01	15.5	15.5	15.5	0.0	0.0
3609	Lenox	02	21.0	19.5	14.5	-25.6	-31.0
3609	Lenox	03	19.5	17.5	18.0	2.9	-7.7
3645	Lewis Central	K	22.3	20.2	23.1	14.4	3.6
3645	Lewis Central	01	20.1	22.3	22.3	0.0	10.9
3645	Lewis Central	02	21.5	25.3	26.7	5.5	24.2
3645	Lewis Central	03	23.2	25.1	24.3	-3.2	4.7
3715	Linn-Mar	K	23.3	22.5	20.0	-11.1	-14.2

IOWA PUBLIC SCHOOL DISTRICT
AVERAGE CLASS SIZE (AVGCS) FOR KINDERGARTEN THROUGH THIRD GRADE

District Number	District Name	Grade	AVGCS 99	AVGCS 13	AVGCS 14	Percent Change from 2012-2013	Percent Change from 1998-1999
3715	Linn-Mar	01	23.2	22.8	23.2	1.8	0.0
3715	Linn-Mar	02	23.5	22.0	23.0	4.5	-2.1
3715	Linn-Mar	03	25.6	23.1	22.8	-1.3	-10.9
3744	Lisbon	K	22.0	16.0	16.3	1.9	-25.9
3744	Lisbon	01	19.0	18.7	23.5	25.7	23.7
3744	Lisbon	02	24.5	17.0	19.3	13.5	-21.2
3744	Lisbon	03	25.5	16.5	17.7	7.3	-30.6
3798	Logan-Magnolia	K	16.3	16.0	18.7	16.9	14.7
3798	Logan-Magnolia	01	18.5	20.5	14.0	-31.7	-24.3
3798	Logan-Magnolia	02	22.7	21.5	22.0	2.3	-3.1
3798	Logan-Magnolia	03	18.0	20.5	23.0	12.2	27.8
3816	Lone Tree	K	22.0	19.0	19.0	0.0	-13.6
3816	Lone Tree	01	21.5	14.5	18.5	27.6	-14.0
3816	Lone Tree	02	20.5	17.0	16.0	-5.9	-22.0
3816	Lone Tree	03	16.0	22.0	18.0	-18.2	12.5
3841	Louisa-Muscatine	K	17.0	16.3	19.7	20.9	15.9
3841	Louisa-Muscatine	01	19.3	18.3	17.3	-5.5	-10.4
3841	Louisa-Muscatine	02	20.5	21.0	19.7	-6.2	-3.9
3841	Louisa-Muscatine	03	22.0	20.3	20.0	-1.5	-9.1
3897	LuVerne	K	NA	16.0	9.0	-43.8	NA
3897	LuVerne	01	NA	9.0	12.0	33.3	NA
3897	LuVerne	02	NA	24.0	7.0	-70.8	NA
3897	LuVerne	03	NA	11.0	23.0	109.1	NA
3906	Lynnville-Sully	K	20.0	11.5	19.0	65.2	-5.0
3906	Lynnville-Sully	01	17.5	15.0	13.0	-13.3	-25.7
3906	Lynnville-Sully	02	19.5	22.0	15.0	-31.8	-23.1
3906	Lynnville-Sully	03	17.0	15.0	23.5	56.7	38.2
3942	Madrid	K	26.5	15.7	14.0	-10.8	-47.2
3942	Madrid	01	16.0	17.7	14.3	-19.2	-10.6
3942	Madrid	02	20.5	14.0	19.3	37.9	-5.9
3942	Madrid	03	17.5	21.5	20.0	-7.0	14.3
4023	Manson Northwest Webster	K	15.0	20.0	22.0	10.0	46.7
4023	Manson Northwest Webster	01	21.3	21.0	21.0	0.0	-1.4
4023	Manson Northwest Webster	02	18.0	22.0	24.0	9.1	33.3
4023	Manson Northwest Webster	03	16.0	25.5	23.5	-7.8	46.9
4033	Maple Valley-Anthon Oto	K	20.3	17.3	17.3	0.0	-14.8
4033	Maple Valley-Anthon Oto	01	23.0	17.7	13.3	-24.9	-42.2
4033	Maple Valley-Anthon Oto	02	17.3	16.7	18.0	7.8	4.0
4033	Maple Valley-Anthon Oto	03	21.0	18.0	17.7	-1.7	-15.7
4041	Maquoketa	K	18.8	19.5	19.5	0.0	3.7
4041	Maquoketa	01	24.2	19.3	19.3	0.0	-20.2
4041	Maquoketa	02	18.0	21.0	21.0	0.0	16.7
4041	Maquoketa	03	19.6	21.5	20.3	-5.6	3.6

IOWA PUBLIC SCHOOL DISTRICT
AVERAGE CLASS SIZE (AVGCS) FOR KINDERGARTEN THROUGH THIRD GRADE

District Number	District Name	Grade	AVGCS 99	AVGCS 13	AVGCS 14	Percent Change from 2012-2013	Percent Change from 1998-1999
4043	Maquoketa Valley	K	16.0	16.3	18.3	12.3	14.4
4043	Maquoketa Valley	01	22.0	16.0	15.3	-4.4	-30.5
4043	Maquoketa Valley	02	20.0	22.0	16.7	-24.1	-16.5
4043	Maquoketa Valley	03	23.7	16.7	22.5	34.7	-5.1
4068	Marcus-Meriden-Cleghorn	K	18.0	22.0	17.5	-20.5	-2.8
4068	Marcus-Meriden-Cleghorn	01	16.0	12.5	23.0	84.0	43.8
4068	Marcus-Meriden-Cleghorn	02	16.0	15.5	12.5	-19.4	-21.9
4068	Marcus-Meriden-Cleghorn	03	21.5	28.0	15.5	-44.6	-27.9
4086	Marion Independent	K	20.2	19.9	23.3	17.1	15.3
4086	Marion Independent	01	23.0	23.1	21.8	-5.6	-5.2
4086	Marion Independent	02	21.8	23.8	22.0	-7.6	0.9
4086	Marion Independent	03	22.3	25.0	24.3	-2.8	9.0
4104	Marshalltown	K	24.5	23.7	23.4	-1.3	-4.5
4104	Marshalltown	01	22.5	22.9	22.7	-0.9	0.9
4104	Marshalltown	02	21.8	22.3	22.3	0.0	2.3
4104	Marshalltown	03	22.5	22.3	21.5	-3.6	-4.4
4122	Martensdale-St Marys	K	15.0	15.5	19.0	22.6	26.7
4122	Martensdale-St Marys	01	17.0	22.0	16.5	-25.0	-2.9
4122	Martensdale-St Marys	02	17.0	15.5	23.0	48.4	35.3
4122	Martensdale-St Marys	03	19.5	18.5	17.0	-8.1	-12.8
4131	Mason City	K	21.7	23.8	23.8	0.0	9.7
4131	Mason City	01	20.3	22.9	23.5	2.6	15.8
4131	Mason City	02	21.7	22.5	22.2	-1.3	2.3
4131	Mason City	03	23.9	25.5	22.7	-11.0	-5.0
4203	Mediapolis	K	22.0	16.3	20.3	24.5	-7.7
4203	Mediapolis	01	18.0	19.7	17.3	-12.2	-3.9
4203	Mediapolis	02	18.7	17.3	19.7	13.9	5.3
4203	Mediapolis	03	20.0	25.0	19.0	-24.0	-5.0
4212	Melcher-Dallas	K	14.0	17.5	16.0	-8.6	14.3
4212	Melcher-Dallas	01	18.0	21.0	18.5	-11.9	2.8
4212	Melcher-Dallas	02	23.0	15.0	18.0	20.0	-21.7
4212	Melcher-Dallas	03	17.5	27.0	15.5	-42.6	-11.4
4419	MFL MarMac	K	16.0	19.3	21.3	10.4	33.1
4419	MFL MarMac	01	18.0	24.7	21.0	-15.0	16.7
4419	MFL MarMac	02	23.3	18.7	22.7	21.4	-2.6
4419	MFL MarMac	03	17.0	20.0	18.3	-8.5	7.6
4269	Midland	K	15.0	24.5	15.5	-36.7	3.3
4269	Midland	01	16.0	16.0	24.5	53.1	53.1
4269	Midland	02	15.7	21.0	18.5	-11.9	17.8
4269	Midland	03	17.3	15.0	20.0	33.3	15.6
4271	Mid-Prairie	K	17.6	18.8	22.6	20.2	28.4
4271	Mid-Prairie	01	17.8	19.4	19.0	-2.1	6.7
4271	Mid-Prairie	02	18.6	21.6	19.4	-10.2	4.3

IOWA PUBLIC SCHOOL DISTRICT
AVERAGE CLASS SIZE (AVGCS) FOR KINDERGARTEN THROUGH THIRD GRADE

District Number	District Name	Grade	AVGCS 99	AVGCS 13	AVGCS 14	Percent Change from 2012-2013	Percent Change from 1998-1999
4271	Mid-Prairie	03	19.6	20.8	21.2	1.9	8.2
4356	Missouri Valley	K	21.3	22.3	17.3	-22.4	-18.8
4356	Missouri Valley	01	23.3	19.3	23.0	19.2	-1.3
4356	Missouri Valley	02	20.0	26.5	19.7	-25.7	-1.5
4356	Missouri Valley	03	23.0	19.0	19.7	3.7	-14.3
4149	MOC-Floyd Valley	K	18.8	18.0	19.5	8.3	3.7
4149	MOC-Floyd Valley	01	17.0	18.5	15.0	-18.9	-11.8
4149	MOC-Floyd Valley	02	19.4	17.8	23.4	31.5	20.6
4149	MOC-Floyd Valley	03	18.6	21.0	21.4	1.9	15.1
4437	Montezuma	K	15.5	23.0	22.0	-4.3	41.9
4437	Montezuma	01	23.0	19.5	23.0	17.9	0.0
4437	Montezuma	02	22.0	16.5	19.5	18.2	-11.4
4437	Montezuma	03	21.5	18.0	18.0	0.0	-16.3
4446	Monticello	K	18.0	19.5	22.5	15.4	25.0
4446	Monticello	01	17.3	22.0	19.5	-11.4	12.7
4446	Monticello	02	25.3	25.0	25.3	1.2	0.0
4446	Monticello	03	25.0	27.3	24.3	-11.0	-2.8
4491	Moravia	K	22.0	20.0	17.0	-15.0	-22.7
4491	Moravia	01	16.0	13.5	25.0	85.2	56.3
4491	Moravia	02	16.0	13.5	14.0	3.7	-12.5
4491	Moravia	03	16.0	15.0	15.5	3.3	-3.1
4505	Mormon Trail	K	17.0	20.0	13.0	-35.0	-23.5
4505	Mormon Trail	01	13.5	18.0	18.0	0.0	33.3
4505	Mormon Trail	02	20.0	16.0	19.0	18.8	-5.0
4505	Mormon Trail	03	20.0	16.0	20.0	25.0	0.0
4509	Morning Sun	K	17.0	20.0	19.0	-5.0	11.8
4509	Morning Sun	01	19.0	14.0	19.0	35.7	0.0
4509	Morning Sun	02	18.0	20.0	13.0	-35.0	-27.8
4509	Morning Sun	03	23.0	18.0	20.0	11.1	-13.0
4518	Moulton-Udell	K	22.0	24.0	17.0	-29.2	-22.7
4518	Moulton-Udell	01	23.0	25.0	21.0	-16.0	-8.7
4518	Moulton-Udell	02	24.0	11.0	26.0	136.4	8.3
4518	Moulton-Udell	03	23.0	14.0	13.0	-7.1	-43.5
4527	Mount Ayr	K	18.7	18.3	14.3	-21.9	-23.5
4527	Mount Ayr	01	18.5	16.0	17.3	8.1	-6.5
4527	Mount Ayr	02	20.5	18.0	22.0	22.2	7.3
4527	Mount Ayr	03	15.0	20.5	18.3	-10.7	22.0
4536	Mount Pleasant	K	22.3	20.4	21.1	3.4	-5.4
4536	Mount Pleasant	01	20.9	19.3	20.9	8.3	0.0
4536	Mount Pleasant	02	22.5	21.3	18.1	-15.0	-19.6
4536	Mount Pleasant	03	18.6	18.7	21.3	13.9	14.5
4554	Mount Vernon	K	16.3	18.0	21.6	20.0	32.5
4554	Mount Vernon	01	21.8	20.0	18.6	-7.0	-14.7

IOWA PUBLIC SCHOOL DISTRICT
AVERAGE CLASS SIZE (AVGCS) FOR KINDERGARTEN THROUGH THIRD GRADE

District Number	District Name	Grade	AVGCS 99	AVGCS 13	AVGCS 14	Percent Change from 2012-2013	Percent Change from 1998-1999
4554	Mount Vernon	02	21.5	19.2	19.8	3.1	-7.9
4554	Mount Vernon	03	18.5	22.5	19.6	-12.9	5.9
4572	Murray	K	23.0	17.0	12.5	-26.5	-45.7
4572	Murray	01	23.0	23.0	25.0	8.7	8.7
4572	Murray	02	22.0	26.0	22.0	-15.4	0.0
4572	Murray	03	30.0	23.0	25.0	8.7	-16.7
4581	Muscatine	K	19.9	21.2	23.1	9.0	16.1
4581	Muscatine	01	19.7	21.5	22.2	3.3	12.7
4581	Muscatine	02	23.2	19.9	22.4	12.6	-3.4
4581	Muscatine	03	20.7	21.0	23.1	10.0	11.6
4599	Nashua-Plainfield	K	19.0	17.0	17.3	1.8	-8.9
4599	Nashua-Plainfield	01	17.7	15.3	18.3	19.6	3.4
4599	Nashua-Plainfield	02	20.3	19.5	15.0	-23.1	-26.1
4599	Nashua-Plainfield	03	22.3	21.5	20.0	-7.0	-10.3
4617	Nevada	K	17.3	18.4	21.0	14.1	21.4
4617	Nevada	01	19.0	17.8	22.3	25.3	17.4
4617	Nevada	02	18.4	22.7	24.0	5.7	30.4
4617	Nevada	03	25.0	20.0	22.3	11.5	-10.8
4662	New Hampton	K	17.5	22.3	18.8	-15.7	7.4
4662	New Hampton	01	20.8	17.8	22.0	23.6	5.8
4662	New Hampton	02	22.8	19.8	18.0	-9.1	-21.1
4662	New Hampton	03	22.8	27.5	20.0	-27.3	-12.3
4689	New London	K	16.7	20.0	17.5	-12.5	4.8
4689	New London	01	19.0	15.0	20.0	33.3	5.3
4689	New London	02	17.5	17.0	16.5	-2.9	-5.7
4689	New London	03	24.5	20.5	16.3	-20.5	-33.5
4644	Newell-Fonda	K	19.0	17.3	14.7	-15.0	-22.6
4644	Newell-Fonda	01	14.5	15.5	22.0	41.9	51.7
4644	Newell-Fonda	02	18.0	20.5	16.0	-22.0	-11.1
4644	Newell-Fonda	03	19.5	21.0	23.0	9.5	17.9
4725	Newton	K	21.4	18.2	20.5	12.6	-4.2
4725	Newton	01	22.5	22.1	19.9	-10.0	-11.6
4725	Newton	02	24.0	22.3	23.0	3.1	-4.2
4725	Newton	03	22.7	21.0	22.5	7.1	-0.9
2673	Nodaway Valley	K	18.7	23.5	25.0	6.4	33.7
2673	Nodaway Valley	01	23.3	19.7	24.5	24.4	5.2
2673	Nodaway Valley	02	23.3	20.0	21.0	5.0	-9.9
2673	Nodaway Valley	03	21.3	26.0	19.5	-25.0	-8.5
0153	North Butler	K	22.5	14.0	16.5	17.9	-26.7
0153	North Butler	01	15.5	25.0	18.7	-25.2	20.6
0153	North Butler	02	15.0	19.7	27.5	39.6	83.3
0153	North Butler	03	15.0	22.5	20.0	-11.1	33.3
3691	North Cedar	K	14.5	17.0	15.7	-7.6	8.3

IOWA PUBLIC SCHOOL DISTRICT
AVERAGE CLASS SIZE (AVGCS) FOR KINDERGARTEN THROUGH THIRD GRADE

District Number	District Name	Grade	AVGCS 99	AVGCS 13	AVGCS 14	Percent Change from 2012-2013	Percent Change from 1998-1999
3691	North Cedar	01	20.5	14.0	18.0	28.6	-12.2
3691	North Cedar	02	25.0	17.7	14.0	-20.9	-44.0
3691	North Cedar	03	23.7	14.3	17.7	23.8	-25.3
4774	North Fayette	K	22.8	20.3	17.3	-14.8	-24.1
4774	North Fayette	01	21.0	23.5	22.0	-6.4	4.8
4774	North Fayette	02	20.3	21.3	26.0	22.1	28.1
4774	North Fayette	03	20.4	25.0	20.7	-17.2	1.5
0873	North Iowa	K	NA	12.0	13.3	10.8	NA
0873	North Iowa	01	NA	15.0	13.0	-13.3	NA
0873	North Iowa	02	NA	24.0	16.0	-33.3	NA
0873	North Iowa	03	NA	17.0	26.0	52.9	NA
4778	North Kossuth	K	13.0	18.0	13.0	-27.8	0.0
4778	North Kossuth	01	13.0	20.0	18.0	-10.0	38.5
4778	North Kossuth	02	24.0	19.0	23.0	21.1	-4.2
4778	North Kossuth	03	18.0	23.0	20.0	-13.0	11.1
4777	North Linn	K	16.7	15.7	18.7	19.1	12.0
4777	North Linn	01	17.3	21.5	18.0	-16.3	4.0
4777	North Linn	02	17.8	23.5	22.0	-6.4	23.6
4777	North Linn	03	20.0	17.3	23.0	32.9	15.0
4776	North Mahaska	K	18.0	20.5	21.0	2.4	16.7
4776	North Mahaska	01	20.5	22.0	23.0	4.5	12.2
4776	North Mahaska	02	19.5	23.5	26.0	10.6	33.3
4776	North Mahaska	03	21.0	19.0	24.0	26.3	14.3
4779	North Polk	K	14.6	23.0	20.8	-9.6	42.5
4779	North Polk	01	19.3	22.0	24.4	10.9	26.4
4779	North Polk	02	15.3	23.6	23.6	0.0	54.2
4779	North Polk	03	18.3	20.4	23.0	12.7	25.7
4784	North Scott	K	21.8	17.3	17.8	2.9	-18.3
4784	North Scott	01	21.6	19.9	18.6	-6.5	-13.9
4784	North Scott	02	21.9	18.0	20.0	11.1	-8.7
4784	North Scott	03	23.9	20.8	21.5	3.4	-10.0
4785	North Tama County	K	35.0	17.0	23.0	35.3	-34.3
4785	North Tama County	01	21.5	18.0	18.0	0.0	-16.3
4785	North Tama County	02	13.5	18.0	19.5	8.3	44.4
4785	North Tama County	03	15.5	16.5	18.0	9.1	16.1
4787	North Winneshiek	K	NA	15.0	16.0	6.7	NA
4787	North Winneshiek	01	NA	21.0	11.0	-47.6	NA
4787	North Winneshiek	02	NA	15.0	21.0	40.0	NA
4787	North Winneshiek	03	NA	15.0	13.0	-13.3	NA
4773	Northeast	K	13.5	18.0	15.5	-13.9	14.8
4773	Northeast	01	18.8	17.7	16.0	-9.6	-14.9
4773	Northeast	02	17.7	22.5	18.7	-16.9	5.6
4773	Northeast	03	20.0	21.0	24.0	14.3	20.0

IOWA PUBLIC SCHOOL DISTRICT
AVERAGE CLASS SIZE (AVGCS) FOR KINDERGARTEN THROUGH THIRD GRADE

District Number	District Name	Grade	AVGCS 99	AVGCS 13	AVGCS 14	Percent Change from 2012-2013	Percent Change from 1998-1999
4775	Northeast Hamilton	K	22.0	13.0	16.0	23.1	-27.3
4775	Northeast Hamilton	01	23.0	26.0	15.0	-42.3	-34.8
4775	Northeast Hamilton	02	18.0	13.0	20.0	53.8	11.1
4775	Northeast Hamilton	03	26.0	14.0	11.0	-21.4	-57.7
4788	Northwood-Kensett	K	17.0	21.0	22.0	4.8	29.4
4788	Northwood-Kensett	01	21.0	20.5	22.5	9.8	7.1
4788	Northwood-Kensett	02	24.0	17.0	20.5	20.6	-14.6
4788	Northwood-Kensett	03	20.5	16.5	18.0	9.1	-12.2
4797	Norwalk	K	21.6	19.1	19.7	3.1	-8.8
4797	Norwalk	01	20.8	19.4	19.2	-1.0	-7.7
4797	Norwalk	02	23.3	21.8	22.6	3.7	-3.0
4797	Norwalk	03	24.0	19.8	22.6	14.1	-5.8
4860	Odebolt-Arthur	K	13.0	12.5	15.0	20.0	15.4
4860	Odebolt-Arthur	01	13.0	25.0	13.5	-46.0	3.8
4860	Odebolt-Arthur	02	19.0	13.0	12.5	-3.8	-34.2
4860	Odebolt-Arthur	03	19.0	16.0	14.0	-12.5	-26.3
4869	Oelwein	K	23.3	18.8	19.6	4.3	-15.9
4869	Oelwein	01	19.3	19.6	18.8	-4.1	-2.6
4869	Oelwein	02	21.3	20.0	20.0	0.0	-6.1
4869	Oelwein	03	24.0	19.8	22.0	11.1	-8.3
4878	Ogden	K	17.7	17.5	17.3	-1.1	-2.3
4878	Ogden	01	16.7	17.0	20.0	17.6	19.8
4878	Ogden	02	18.0	18.0	18.3	1.7	1.7
4878	Ogden	03	19.3	22.5	18.5	-17.8	-4.1
4890	Okoboji	K	23.7	17.5	20.3	16.0	-14.3
4890	Okoboji	01	22.3	23.0	21.7	-5.7	-2.7
4890	Okoboji	02	23.3	25.3	22.0	-13.0	-5.6
4890	Okoboji	03	22.7	22.3	19.8	-11.2	-12.8
4905	Olin Consolidated	K	21.0	19.0	16.0	-15.8	-23.8
4905	Olin Consolidated	01	22.0	17.0	15.0	-11.8	-31.8
4905	Olin Consolidated	02	17.0	13.0	16.0	23.1	-5.9
4905	Olin Consolidated	03	18.0	15.0	10.0	-33.3	-44.4
4978	Orient-Macksburg	K	19.0	13.0	14.0	7.7	-26.3
4978	Orient-Macksburg	01	22.0	16.0	11.0	-31.3	-50.0
4978	Orient-Macksburg	02	15.5	12.0	6.0	-50.0	-61.3
4978	Orient-Macksburg	03	28.0	9.0	14.0	55.6	-50.0
4995	Osage	K	18.5	19.3	19.5	1.0	5.4
4995	Osage	01	20.7	18.0	18.0	0.0	-13.0
4995	Osage	02	20.8	22.0	22.0	0.0	5.8
4995	Osage	03	20.0	25.0	25.0	0.0	25.0
5013	Oskaloosa	K	23.6	20.2	20.5	1.5	-13.1
5013	Oskaloosa	01	21.4	23.0	21.5	-6.5	0.5
5013	Oskaloosa	02	22.0	22.4	22.3	-0.4	1.4

IOWA PUBLIC SCHOOL DISTRICT
AVERAGE CLASS SIZE (AVGCS) FOR KINDERGARTEN THROUGH THIRD GRADE

District Number	District Name	Grade	AVGCS 99	AVGCS 13	AVGCS 14	Percent Change from 2012-2013	Percent Change from 1998-1999
5013	Oskaloosa	03	24.0	23.1	23.9	3.5	-0.4
5049	Ottumwa	K	19.8	21.6	19.9	-7.9	0.5
5049	Ottumwa	01	20.3	19.6	21.1	7.7	3.9
5049	Ottumwa	02	21.1	20.1	19.8	-1.5	-6.2
5049	Ottumwa	03	24.1	20.2	22.4	10.9	-7.1
5121	Panorama	K	24.0	18.5	22.5	21.6	-6.3
5121	Panorama	01	16.0	17.7	17.5	-1.1	9.4
5121	Panorama	02	20.7	18.7	18.3	-2.1	-11.6
5121	Panorama	03	25.5	20.0	18.7	-6.5	-26.7
5139	Paton-Churdan	K	14.0	13.0	18.0	38.5	28.6
5139	Paton-Churdan	01	14.0	13.0	12.0	-7.7	-14.3
5139	Paton-Churdan	02	15.0	13.0	12.0	-7.7	-20.0
5139	Paton-Churdan	03	9.0	13.0	13.0	0.0	44.4
5160	PCM	K	23.0	20.8	22.3	7.2	-3.0
5160	PCM	01	20.5	18.3	20.8	13.7	1.5
5160	PCM	02	20.5	20.8	19.0	-8.7	-7.3
5160	PCM	03	17.0	16.7	21.0	25.7	23.5
5163	Pekin	K	20.3	22.5	20.3	-9.8	0.0
5163	Pekin	01	23.3	18.5	20.5	10.8	-12.0
5163	Pekin	02	22.0	20.0	18.5	-7.5	-15.9
5163	Pekin	03	21.0	22.0	19.7	-10.5	-6.2
5166	Pella	K	22.1	19.4	21.9	12.9	-0.9
5166	Pella	01	21.9	20.9	19.3	-7.7	-11.9
5166	Pella	02	22.2	23.3	20.6	-11.6	-7.2
5166	Pella	03	20.1	22.6	23.6	4.4	17.4
5184	Perry	K	21.2	20.6	19.5	-5.3	-8.0
5184	Perry	01	17.2	21.7	24.0	10.6	39.5
5184	Perry	02	21.7	19.8	21.5	8.6	-0.9
5184	Perry	03	19.2	24.2	20.0	-17.4	4.2
5250	Pleasant Valley	K	19.0	22.2	18.9	-14.9	-0.5
5250	Pleasant Valley	01	19.0	23.6	22.2	-5.9	16.8
5250	Pleasant Valley	02	21.4	22.4	22.6	0.9	5.6
5250	Pleasant Valley	03	22.5	23.1	21.1	-8.7	-6.2
5256	Pleasantville	K	NA	17.0	20.5	20.6	NA
5256	Pleasantville	01	NA	17.7	16.3	-7.9	NA
5256	Pleasantville	02	NA	26.0	17.0	-34.6	NA
5256	Pleasantville	03	NA	25.0	27.0	8.0	NA
5283	Pocahontas Area	K	12.4	17.0	19.3	13.5	55.6
5283	Pocahontas Area	01	18.0	12.7	20.0	57.5	11.1
5283	Pocahontas Area	02	19.0	16.7	19.0	13.8	0.0
5283	Pocahontas Area	03	18.8	14.7	23.0	56.5	22.3
5310	Postville	K	20.3	18.3	18.3	0.0	-9.9
5310	Postville	01	19.7	23.5	16.8	-28.5	-14.7

IOWA PUBLIC SCHOOL DISTRICT
AVERAGE CLASS SIZE (AVGCS) FOR KINDERGARTEN THROUGH THIRD GRADE

District Number	District Name	Grade	AVGCS 99	AVGCS 13	AVGCS 14	Percent Change from 2012-2013	Percent Change from 1998-1999
5310	Postville	02	16.5	24.5	19.7	-19.6	19.4
5310	Postville	03	18.5	23.0	27.0	17.4	45.9
5325	Prairie Valley	K	20.0	20.3	25.5	25.6	27.5
5325	Prairie Valley	01	19.0	20.0	23.0	15.0	21.1
5325	Prairie Valley	02	22.3	16.5	24.0	45.5	7.6
5325	Prairie Valley	03	20.3	23.0	17.5	-23.9	-13.8
5328	Prescott	K	10.0	4.0	8.0	100.0	-20.0
5328	Prescott	01	8.0	5.0	4.0	-20.0	-50.0
5328	Prescott	02	5.0	8.0	7.0	-12.5	40.0
5328	Prescott	03	10.0	8.0	6.0	-25.0	-40.0
5463	Red Oak	K	20.6	19.7	18.0	-8.6	-12.6
5463	Red Oak	01	21.6	21.5	19.2	-10.7	-11.1
5463	Red Oak	02	20.8	21.8	21.8	0.0	4.8
5463	Red Oak	03	20.2	21.0	20.3	-3.3	0.5
5486	Remsen-Union	K	17.0	20.5	22.0	7.3	29.4
5486	Remsen-Union	01	13.0	23.0	19.0	-17.4	46.2
5486	Remsen-Union	02	13.5	14.5	23.0	58.6	70.4
5486	Remsen-Union	03	25.0	23.0	14.0	-39.1	-44.0
5508	Riceville	K	16.0	25.0	21.0	-16.0	31.3
5508	Riceville	01	14.5	24.0	28.0	16.7	93.1
5508	Riceville	02	18.5	19.0	25.0	31.6	35.1
5508	Riceville	03	21.5	27.0	17.0	-37.0	-20.9
1975	River Valley	K	18.5	16.0	17.5	9.4	-5.4
1975	River Valley	01	19.5	15.0	16.5	10.0	-15.4
1975	River Valley	02	19.0	16.5	16.0	-3.0	-15.8
1975	River Valley	03	20.0	15.0	16.5	10.0	-17.5
5510	Riverside	K	19.0	15.7	20.3	29.3	6.8
5510	Riverside	01	21.0	15.3	15.3	0.0	-27.1
5510	Riverside	02	21.0	18.0	14.7	-18.3	-30.0
5510	Riverside	03	23.0	17.5	19.0	8.6	-17.4
5607	Rock Valley	K	23.0	20.3	18.3	-9.9	-20.4
5607	Rock Valley	01	22.0	21.3	20.7	-2.8	-5.9
5607	Rock Valley	02	18.0	20.0	22.3	11.5	23.9
5607	Rock Valley	03	25.0	18.3	19.0	3.8	-24.0
5625	Rockwell City-Lytton	K	11.8	18.7	15.2	-18.7	28.8
5625	Rockwell City-Lytton	01	14.7	18.5	18.7	1.1	27.2
5625	Rockwell City-Lytton	02	14.0	17.8	17.5	-1.7	25.0
5625	Rockwell City-Lytton	03	16.3	16.0	17.0	6.3	4.3
5643	Roland-Story	K	18.0	16.2	18.8	16.0	4.4
5643	Roland-Story	01	19.4	22.0	20.5	-6.8	5.7
5643	Roland-Story	02	21.3	20.0	21.5	7.5	0.9
5643	Roland-Story	03	23.5	24.0	26.0	8.3	10.6
5697	Rudd-Rockford-Marble Rk	K	15.0	17.0	15.0	-11.8	0.0

IOWA PUBLIC SCHOOL DISTRICT
AVERAGE CLASS SIZE (AVGCS) FOR KINDERGARTEN THROUGH THIRD GRADE

District Number	District Name	Grade	AVGCS 99	AVGCS 13	AVGCS 14	Percent Change from 2012-2013	Percent Change from 1998-1999
5697	Rudd-Rockford-Marble Rk	01	16.3	15.0	16.5	10.0	1.2
5697	Rudd-Rockford-Marble Rk	02	16.7	25.0	13.5	-46.0	-19.2
5697	Rudd-Rockford-Marble Rk	03	19.0	14.5	24.0	65.5	26.3
5724	Ruthven-Ayrshire	K	25.0	20.0	17.0	-15.0	-32.0
5724	Ruthven-Ayrshire	01	16.0	16.0	19.0	18.8	18.8
5724	Ruthven-Ayrshire	02	11.0	21.0	17.0	-19.0	54.5
5724	Ruthven-Ayrshire	03	26.0	18.0	17.0	-5.6	-34.6
5805	Saydel	K	19.7	23.5	23.5	0.0	19.3
5805	Saydel	01	17.1	20.5	23.8	16.1	39.2
5805	Saydel	02	23.8	24.3	19.8	-18.5	-16.8
5805	Saydel	03	23.0	22.0	25.5	15.9	10.9
5823	Schaller-Crestland	K	14.5	13.0	17.5	34.6	20.7
5823	Schaller-Crestland	01	16.0	17.5	13.5	-22.9	-15.6
5823	Schaller-Crestland	02	18.5	26.0	17.5	-32.7	-5.4
5823	Schaller-Crestland	03	23.0	15.0	25.0	66.7	8.7
5832	Schleswig	K	14.0	20.0	14.7	-26.5	5.0
5832	Schleswig	01	22.0	11.5	10.0	-13.0	-54.5
5832	Schleswig	02	14.0	22.0	21.0	-4.5	50.0
5832	Schleswig	03	25.0	15.0	20.0	33.3	-20.0
5868	Sentral	K	NA	17.5	15.5	-11.4	NA
5868	Sentral	01	NA	18.5	18.0	-2.7	NA
5868	Sentral	02	NA	11.0	17.5	59.1	NA
5868	Sentral	03	NA	17.5	22.0	25.7	NA
5877	Sergeant Bluff-Luton	K	18.0	21.5	20.5	-4.7	13.9
5877	Sergeant Bluff-Luton	01	19.2	20.8	22.0	5.8	14.6
5877	Sergeant Bluff-Luton	02	22.8	20.2	19.6	-3.0	-14.0
5877	Sergeant Bluff-Luton	03	22.0	24.2	23.6	-2.5	7.3
5895	Seymour	K	20.0	19.0	26.0	36.8	30.0
5895	Seymour	01	13.0	17.0	21.0	23.5	61.5
5895	Seymour	02	14.5	18.0	20.0	11.1	37.9
5895	Seymour	03	28.0	21.0	19.0	-9.5	-32.1
5949	Sheldon	K	19.8	21.0	19.8	-5.7	0.0
5949	Sheldon	01	20.0	17.0	21.0	23.5	5.0
5949	Sheldon	02	17.5	24.0	24.7	2.9	41.1
5949	Sheldon	03	21.0	23.3	24.7	6.0	17.6
5976	Shenandoah	K	19.3	17.0	17.4	2.4	-9.8
5976	Shenandoah	01	21.3	17.5	16.0	-8.6	-24.9
5976	Shenandoah	02	20.3	17.3	18.3	5.8	-9.9
5976	Shenandoah	03	20.0	19.0	16.8	-11.6	-16.0
5994	Sibley-Ocheyedan	K	21.3	17.8	17.3	-2.8	-18.8
5994	Sibley-Ocheyedan	01	21.3	18.3	17.7	-3.3	-16.9
5994	Sibley-Ocheyedan	02	21.8	16.3	16.5	1.2	-24.3
5994	Sibley-Ocheyedan	03	19.3	19.3	21.0	8.8	8.8

IOWA PUBLIC SCHOOL DISTRICT
AVERAGE CLASS SIZE (AVGCS) FOR KINDERGARTEN THROUGH THIRD GRADE

District Number	District Name	Grade	AVGCS 99	AVGCS 13	AVGCS 14	Percent Change from 2012-2013	Percent Change from 1998-1999
6003	Sidney	K	12.0	15.0	21.0	40.0	75.0
6003	Sidney	01	17.0	21.0	24.0	14.3	41.2
6003	Sidney	02	22.0	13.5	23.0	70.4	4.5
6003	Sidney	03	23.0	20.0	22.0	10.0	-4.3
6012	Sigourney	K	16.3	23.0	17.0	-26.1	4.3
6012	Sigourney	01	18.0	16.0	20.0	25.0	11.1
6012	Sigourney	02	20.0	21.0	14.5	-31.0	-27.5
6012	Sigourney	03	17.0	21.5	22.5	4.7	32.4
6030	Sioux Center	K	16.3	12.6	13.2	4.8	-19.0
6030	Sioux Center	01	20.3	16.7	17.0	1.8	-16.3
6030	Sioux Center	02	26.3	17.6	16.7	-5.1	-36.5
6030	Sioux Center	03	26.3	18.5	18.6	0.5	-29.3
6035	Sioux Central	K	14.0	16.0	15.3	-4.4	9.3
6035	Sioux Central	01	18.0	20.5	14.5	-29.3	-19.4
6035	Sioux Central	02	16.5	22.0	20.0	-9.1	21.2
6035	Sioux Central	03	21.5	15.5	20.5	32.3	-4.7
6039	Sioux City	K	19.7	20.9	21.3	1.9	8.1
6039	Sioux City	01	19.6	21.5	21.4	-0.5	9.2
6039	Sioux City	02	19.6	22.7	23.0	1.3	17.3
6039	Sioux City	03	21.4	24.0	24.4	1.7	14.0
6093	Solon	K	21.0	16.8	19.2	14.3	-8.6
6093	Solon	01	18.0	18.5	18.2	-1.6	1.1
6093	Solon	02	20.0	17.2	23.8	38.4	19.0
6093	Solon	03	23.7	20.4	22.0	7.8	-7.2
6095	South Hamilton	K	21.0	17.7	17.0	-4.0	-19.0
6095	South Hamilton	01	17.3	22.0	16.3	-25.9	-5.8
6095	South Hamilton	02	19.7	20.0	24.0	20.0	21.8
6095	South Hamilton	03	21.7	16.7	20.0	19.8	-7.8
6099	South O'Brien	K	17.7	17.3	18.0	4.0	1.7
6099	South O'Brien	01	18.7	21.0	19.5	-7.1	4.3
6099	South O'Brien	02	16.3	22.0	23.0	4.5	41.1
6099	South O'Brien	03	19.3	21.0	22.5	7.1	16.6
6097	South Page	K	12.0	16.0	6.0	-62.5	-50.0
6097	South Page	01	16.5	12.0	15.0	25.0	-9.1
6097	South Page	02	17.0	NA	13.0	NA	-23.5
6097	South Page	03	28.0	NA	6.0	NA	-78.6
6098	South Tama County	K	19.2	21.8	20.6	-5.5	7.3
6098	South Tama County	01	18.8	22.0	20.0	-9.1	6.4
6098	South Tama County	02	19.8	19.0	22.8	20.0	15.2
6098	South Tama County	03	23.8	21.8	19.6	-10.1	-17.6
6100	South Winneshiek	K	15.0	17.0	17.5	2.9	16.7
6100	South Winneshiek	01	22.5	13.5	17.5	29.6	-22.2
6100	South Winneshiek	02	15.5	16.5	14.0	-15.2	-9.7

IOWA PUBLIC SCHOOL DISTRICT
AVERAGE CLASS SIZE (AVGCS) FOR KINDERGARTEN THROUGH THIRD GRADE

District Number	District Name	Grade	AVGCS 99	AVGCS 13	AVGCS 14	Percent Change from 2012-2013	Percent Change from 1998-1999
6100	South Winneshiek	03	24.0	18.0	17.5	-2.8	-27.1
6101	Southeast Polk	K	21.1	23.6	23.6	0.0	11.8
6101	Southeast Polk	01	20.9	22.9	24.1	5.2	15.3
6101	Southeast Polk	02	22.7	23.0	23.0	0.0	1.3
6101	Southeast Polk	03	23.1	23.2	23.4	0.9	1.3
6094	Southeast Warren	K	NA	22.5	20.0	-11.1	NA
6094	Southeast Warren	01	NA	14.0	21.0	50.0	NA
6094	Southeast Warren	02	NA	19.5	14.5	-25.6	NA
6094	Southeast Warren	03	NA	15.5	19.0	22.6	NA
6096	Southeast Webster Grand	K	13.3	16.0	16.3	1.9	22.6
6096	Southeast Webster Grand	01	15.3	20.5	18.5	-9.8	20.9
6096	Southeast Webster Grand	02	15.3	20.0	20.0	0.0	30.7
6096	Southeast Webster Grand	03	20.3	19.5	19.5	0.0	-3.9
6091	Southern Cal	K	14.3	NA	NA	NA	NA
6091	Southern Cal	01	14.7	NA	NA	NA	NA
6091	Southern Cal	02	18.0	NA	NA	NA	NA
6091	Southern Cal	03	16.0	NA	NA	NA	NA
6102	Spencer	K	17.1	21.1	20.6	-2.4	20.5
6102	Spencer	01	20.1	22.7	21.4	-5.7	6.5
6102	Spencer	02	19.7	21.7	22.1	1.8	12.2
6102	Spencer	03	21.5	23.5	25.2	7.2	17.2
6120	Spirit Lake	K	20.3	17.8	20.3	14.0	0.0
6120	Spirit Lake	01	24.5	18.8	22.5	19.7	-8.2
6120	Spirit Lake	02	25.8	20.6	25.3	22.8	-1.9
6120	Spirit Lake	03	25.0	24.0	21.8	-9.2	-12.8
6138	Springville	K	17.5	17.0	12.5	-26.5	-28.6
6138	Springville	01	16.5	17.0	14.0	-17.6	-15.2
6138	Springville	02	25.0	22.0	23.0	4.5	-8.0
6138	Springville	03	17.5	15.0	26.0	73.3	48.6
5751	St Ansgar	K	18.0	15.0	18.3	22.0	1.7
5751	St Ansgar	01	18.3	19.5	16.0	-17.9	-12.6
5751	St Ansgar	02	16.7	19.0	20.0	5.3	19.8
5751	St Ansgar	03	21.0	17.5	19.5	11.4	-7.1
6165	Stanton	K	21.0	21.0	15.0	-28.6	-28.6
6165	Stanton	01	21.0	13.0	20.0	53.8	-4.8
6165	Stanton	02	26.0	17.0	11.0	-35.3	-57.7
6165	Stanton	03	26.0	19.0	19.0	0.0	-26.9
6175	Starmont	K	23.7	17.3	16.0	-7.5	-32.5
6175	Starmont	01	24.5	15.3	14.0	-8.5	-42.9
6175	Starmont	02	23.5	21.5	23.5	9.3	0.0
6175	Starmont	03	19.5	18.0	22.0	22.2	12.8
6219	Storm Lake	K	22.4	21.0	23.4	11.4	4.5
6219	Storm Lake	01	24.8	19.6	21.0	7.1	-15.3

IOWA PUBLIC SCHOOL DISTRICT
AVERAGE CLASS SIZE (AVGCS) FOR KINDERGARTEN THROUGH THIRD GRADE

District Number	District Name	Grade	AVGCS 99	AVGCS 13	AVGCS 14	Percent Change from 2012-2013	Percent Change from 1998-1999
6219	Storm Lake	02	23.2	21.7	21.0	-3.2	-9.5
6219	Storm Lake	03	23.2	23.4	25.1	7.3	8.2
6246	Stratford	K	17.0	12.0	12.0	0.0	-29.4
6246	Stratford	01	18.0	NA	NA	NA	NA
6246	Stratford	02	15.0	NA	NA	NA	NA
6246	Stratford	03	14.0	NA	NA	NA	NA
6273	Sumner	K	28.5	18.3	19.0	3.8	-33.3
6273	Sumner	01	26.0	17.3	18.0	4.0	-30.8
6273	Sumner	02	22.0	24.0	16.7	-30.4	-24.1
6273	Sumner	03	18.5	19.5	25.5	30.8	37.8
6408	Tipton	K	21.0	18.0	24.0	33.3	14.3
6408	Tipton	01	22.0	22.0	20.3	-7.7	-7.7
6408	Tipton	02	23.3	23.3	21.7	-6.9	-6.9
6408	Tipton	03	25.3	23.0	24.3	5.7	-4.0
6417	Titonka Consolidated	K	17.0	7.0	NA	NA	NA
6417	Titonka Consolidated	01	14.0	10.0	NA	NA	NA
6417	Titonka Consolidated	02	18.0	7.0	NA	NA	NA
6417	Titonka Consolidated	03	20.0	5.0	NA	NA	NA
6453	Treynor	K	17.5	17.3	17.3	0.0	-1.1
6453	Treynor	01	19.5	21.3	18.3	-14.1	-6.2
6453	Treynor	02	23.5	22.7	21.0	-7.5	-10.6
6453	Treynor	03	23.0	21.0	21.7	3.3	-5.7
6460	Tri-Center	K	14.3	15.7	18.0	14.6	25.9
6460	Tri-Center	01	17.3	14.3	16.3	14.0	-5.8
6460	Tri-Center	02	17.3	16.3	22.5	38.0	30.1
6460	Tri-Center	03	19.7	17.7	15.7	-11.3	-20.3
6462	Tri-County	K	12.5	19.0	18.0	-5.3	44.0
6462	Tri-County	01	13.5	17.0	15.0	-11.8	11.1
6462	Tri-County	02	16.0	23.0	16.0	-30.4	0.0
6462	Tri-County	03	11.5	13.0	24.0	84.6	108.7
6471	Tripoli	K	21.0	12.0	13.5	12.5	-35.7
6471	Tripoli	01	23.5	13.5	11.0	-18.5	-53.2
6471	Tripoli	02	17.5	17.5	13.5	-22.9	-22.9
6471	Tripoli	03	18.5	14.5	16.0	10.3	-13.5
6509	Turkey Valley	K	18.0	26.0	21.0	-19.2	16.7
6509	Turkey Valley	01	16.5	21.0	14.0	-33.3	-15.2
6509	Turkey Valley	02	21.5	23.0	21.0	-8.7	-2.3
6509	Turkey Valley	03	19.0	22.0	12.5	-43.2	-34.2
6512	Twin Cedars	K	18.0	17.5	11.0	-37.1	-38.9
6512	Twin Cedars	01	14.0	16.0	15.0	-6.3	7.1
6512	Twin Cedars	02	17.0	12.0	17.0	41.7	0.0
6512	Twin Cedars	03	18.5	18.0	12.0	-33.3	-35.1
6516	Twin Rivers	K	15.0	NA	NA	NA	NA

IOWA PUBLIC SCHOOL DISTRICT
AVERAGE CLASS SIZE (AVGCS) FOR KINDERGARTEN THROUGH THIRD GRADE

District Number	District Name	Grade	AVGCS 99	AVGCS 13	AVGCS 14	Percent Change from 2012-2013	Percent Change from 1998-1999
6516	Twin Rivers	01	11.0	NA	NA	NA	NA
6516	Twin Rivers	02	10.0	NA	NA	NA	NA
6516	Twin Rivers	03	21.0	NA	NA	NA	NA
6534	Underwood	K	19.5	15.3	14.0	-8.5	-28.2
6534	Underwood	01	25.0	16.7	15.0	-10.2	-40.0
6534	Underwood	02	17.3	22.5	17.7	-21.3	2.3
6534	Underwood	03	19.5	20.0	24.0	20.0	23.1
6536	Union	K	15.4	16.0	15.2	-5.0	-1.3
6536	Union	01	20.4	16.6	14.4	-13.3	-29.4
6536	Union	02	19.0	18.3	21.5	17.5	13.2
6536	Union	03	19.2	18.4	19.7	7.1	2.6
6561	United	K	16.0	17.0	17.5	2.9	9.4
6561	United	01	14.0	14.5	20.0	37.9	42.9
6561	United	02	14.0	17.5	15.0	-14.3	7.1
6561	United	03	16.0	21.0	21.0	0.0	31.3
6579	Urbandale	K	15.7	21.6	23.1	6.9	47.1
6579	Urbandale	01	22.8	22.5	21.1	-6.2	-7.5
6579	Urbandale	02	23.4	21.5	21.6	0.5	-7.7
6579	Urbandale	03	22.1	24.3	22.2	-8.6	0.5
6591	Valley	K	NA	12.5	29.0	132.0	NA
6591	Valley	01	NA	13.5	24.0	77.8	NA
6591	Valley	02	NA	14.5	28.0	93.1	NA
6591	Valley	03	NA	30.0	30.0	0.0	NA
6592	Van Buren	K	19.3	22.0	24.0	9.1	24.4
6592	Van Buren	01	21.0	18.0	21.5	19.4	2.4
6592	Van Buren	02	18.0	23.5	18.5	-21.3	2.8
6592	Van Buren	03	19.0	19.5	20.5	5.1	7.9
6615	Van Meter	K	15.7	16.3	20.5	25.8	30.6
6615	Van Meter	01	22.5	20.5	17.3	-15.6	-23.1
6615	Van Meter	02	16.0	22.5	20.0	-11.1	25.0
6615	Van Meter	03	22.0	21.0	25.5	21.4	15.9
6633	Ventura	K	15.5	13.0	9.0	-30.8	-41.9
6633	Ventura	01	17.0	12.0	13.0	8.3	-23.5
6633	Ventura	02	13.5	20.0	6.0	-70.0	-55.6
6633	Ventura	03	16.5	17.0	15.0	-11.8	-9.1
6651	Villisca	K	16.0	13.0	18.0	38.5	12.5
6651	Villisca	01	16.5	19.0	12.5	-34.2	-24.2
6651	Villisca	02	16.5	13.0	18.0	38.5	9.1
6651	Villisca	03	20.0	20.0	14.0	-30.0	-30.0
6660	Vinton-Shellsburg	K	18.6	18.8	19.8	5.3	6.5
6660	Vinton-Shellsburg	01	20.4	17.1	20.6	20.5	1.0
6660	Vinton-Shellsburg	02	21.4	21.3	19.9	-6.6	-7.0
6660	Vinton-Shellsburg	03	20.4	22.4	20.2	-9.8	-1.0

IOWA PUBLIC SCHOOL DISTRICT
AVERAGE CLASS SIZE (AVGCS) FOR KINDERGARTEN THROUGH THIRD GRADE

District Number	District Name	Grade	AVGCS 99	AVGCS 13	AVGCS 14	Percent Change from 2012-2013	Percent Change from 1998-1999
6700	Waco	K	17.0	17.5	20.0	14.3	17.6
6700	Waco	01	20.0	16.0	16.0	0.0	-20.0
6700	Waco	02	16.0	22.0	16.0	-27.3	0.0
6700	Waco	03	26.0	16.0	18.5	15.6	-28.8
6750	Walnut	K	14.0	10.0	6.0	-40.0	-57.1
6750	Walnut	01	17.0	10.0	8.0	-20.0	-52.9
6750	Walnut	02	17.0	9.0	9.0	0.0	-47.1
6750	Walnut	03	20.0	12.0	9.0	-25.0	-55.0
6759	Wapello	K	18.7	23.0	19.0	-17.4	1.6
6759	Wapello	01	18.7	17.5	21.0	20.0	12.3
6759	Wapello	02	18.7	18.5	17.5	-5.4	-6.4
6759	Wapello	03	20.0	16.5	18.5	12.1	-7.5
6762	Wapsie Valley	K	12.3	15.7	17.3	10.2	40.7
6762	Wapsie Valley	01	16.7	18.0	14.3	-20.6	-14.4
6762	Wapsie Valley	02	18.0	22.0	17.0	-22.7	-5.6
6762	Wapsie Valley	03	15.7	16.3	23.0	41.1	46.5
6768	Washington	K	21.5	20.5	19.3	-5.9	-10.2
6768	Washington	01	18.7	21.2	20.4	-3.8	9.1
6768	Washington	02	22.7	21.8	20.6	-5.5	-9.3
6768	Washington	03	21.2	21.8	21.6	-0.9	1.9
6795	Waterloo	K	23.7	21.6	22.5	4.2	-5.1
6795	Waterloo	01	23.1	22.1	22.6	2.3	-2.2
6795	Waterloo	02	25.1	20.8	22.3	7.2	-11.2
6795	Waterloo	03	24.0	22.5	23.0	2.2	-4.2
6822	Waukee	K	NA	24.1	22.3	-7.5	NA
6822	Waukee	01	NA	24.0	21.5	-10.4	NA
6822	Waukee	02	NA	24.1	24.7	2.5	NA
6822	Waukee	03	NA	24.3	23.4	-3.7	NA
6840	Waverly-Shell Rock	K	19.0	19.9	20.9	5.0	10.0
6840	Waverly-Shell Rock	01	19.5	19.7	20.4	3.6	4.6
6840	Waverly-Shell Rock	02	19.5	20.9	20.6	-1.4	5.6
6840	Waverly-Shell Rock	03	19.7	23.0	20.5	-10.9	4.1
6854	Wayne	K	16.0	14.5	13.5	-6.9	-15.6
6854	Wayne	01	15.7	18.0	22.5	25.0	43.3
6854	Wayne	02	14.7	21.0	18.5	-11.9	25.9
6854	Wayne	03	23.0	21.0	18.0	-14.3	-21.7
6867	Webster City	K	18.3	23.2	23.4	0.9	27.9
6867	Webster City	01	19.5	21.3	22.8	7.0	16.9
6867	Webster City	02	20.0	22.8	20.7	-9.2	3.5
6867	Webster City	03	24.8	21.6	21.8	0.9	-12.1
6921	West Bend-Mallard	K	17.5	22.0	25.0	13.6	42.9
6921	West Bend-Mallard	01	12.0	21.0	24.0	14.3	100.0
6921	West Bend-Mallard	02	12.0	19.0	22.0	15.8	83.3

IOWA PUBLIC SCHOOL DISTRICT
AVERAGE CLASS SIZE (AVGCS) FOR KINDERGARTEN THROUGH THIRD GRADE

District Number	District Name	Grade	AVGCS 99	AVGCS 13	AVGCS 14	Percent Change from 2012-2013	Percent Change from 1998-1999
6921	West Bend-Mallard	03	12.0	20.0	18.0	-10.0	50.0
6930	West Branch	K	NA	21.3	19.7	-7.5	NA
6930	West Branch	01	NA	17.3	21.0	21.4	NA
6930	West Branch	02	NA	17.7	16.0	-9.6	NA
6930	West Branch	03	NA	18.7	19.0	1.6	NA
6937	West Burlington Ind	K	21.0	20.0	19.0	-5.0	-9.5
6937	West Burlington Ind	01	18.3	18.5	19.3	4.3	5.5
6937	West Burlington Ind	02	17.0	16.5	17.8	7.9	4.7
6937	West Burlington Ind	03	26.5	18.7	23.7	26.7	-10.6
6943	West Central	K	9.5	20.0	12.0	-40.0	26.3
6943	West Central	01	20.0	17.0	17.0	0.0	-15.0
6943	West Central	02	12.0	18.0	15.0	-16.7	25.0
6943	West Central	03	14.0	20.0	18.0	-10.0	28.6
6264	West Central Valley	K	17.5	14.8	14.3	-3.4	-18.3
6264	West Central Valley	01	18.0	19.0	19.7	3.7	9.4
6264	West Central Valley	02	14.5	12.5	18.0	44.0	24.1
6264	West Central Valley	03	22.3	14.8	17.0	14.9	-23.8
6950	West Delaware County	K	21.7	19.3	16.9	-12.4	-22.1
6950	West Delaware County	01	17.7	23.6	19.6	-16.9	10.7
6950	West Delaware County	02	26.2	20.2	22.4	10.9	-14.5
6950	West Delaware County	03	24.6	20.0	21.0	5.0	-14.6
6957	West Des Moines	K	22.0	24.8	24.6	-0.8	11.8
6957	West Des Moines	01	22.5	24.6	25.2	2.4	12.0
6957	West Des Moines	02	21.7	24.1	25.1	4.1	15.7
6957	West Des Moines	03	23.8	23.6	25.2	6.8	5.9
5922	West Fork CSD	K	17.3	18.7	15.0	-19.8	-13.3
5922	West Fork CSD	01	15.3	15.3	18.0	17.6	17.6
5922	West Fork CSD	02	14.0	22.0	20.0	-9.1	42.9
5922	West Fork CSD	03	16.8	21.5	23.5	9.3	39.9
0819	West Hancock	K	15.0	24.0	22.5	-6.3	50.0
0819	West Hancock	01	18.0	16.3	14.0	-14.1	-22.2
0819	West Hancock	02	19.0	26.0	25.5	-1.9	34.2
0819	West Hancock	03	17.7	17.3	24.0	38.7	35.6
6969	West Harrison	K	16.0	21.0	24.0	14.3	50.0
6969	West Harrison	01	17.5	19.0	18.0	-5.3	2.9
6969	West Harrison	02	19.0	19.0	21.0	10.5	10.5
6969	West Harrison	03	22.0	22.0	15.0	-31.8	-31.8
6975	West Liberty	K	18.5	17.8	17.4	-2.2	-5.9
6975	West Liberty	01	20.8	18.4	15.6	-15.2	-25.0
6975	West Liberty	02	20.8	19.0	18.8	-1.1	-9.6
6975	West Liberty	03	22.3	19.2	19.0	-1.0	-14.8
6983	West Lyon	K	20.3	18.2	15.5	-14.8	-23.6
6983	West Lyon	01	15.7	23.0	21.0	-8.7	33.8

IOWA PUBLIC SCHOOL DISTRICT
AVERAGE CLASS SIZE (AVGCS) FOR KINDERGARTEN THROUGH THIRD GRADE

District Number	District Name	Grade	AVGCS 99	AVGCS 13	AVGCS 14	Percent Change from 2012-2013	Percent Change from 1998-1999
6983	West Lyon	02	19.0	19.3	16.8	-13.0	-11.6
6983	West Lyon	03	18.3	18.8	19.0	1.1	3.8
6985	West Marshall	K	21.3	19.3	17.0	-11.9	-20.2
6985	West Marshall	01	22.3	16.7	18.8	12.6	-15.7
6985	West Marshall	02	20.0	21.3	17.0	-20.2	-15.0
6985	West Marshall	03	18.3	18.8	23.7	26.1	29.5
6987	West Monona	K	16.7	15.3	18.0	17.6	7.8
6987	West Monona	01	20.7	16.0	19.0	18.8	-8.2
6987	West Monona	02	23.5	20.7	20.0	-3.4	-14.9
6987	West Monona	03	18.0	17.3	19.3	11.6	7.2
6990	West Sioux	K	20.7	25.5	22.0	-13.7	6.3
6990	West Sioux	01	17.3	22.5	21.0	-6.7	21.4
6990	West Sioux	02	15.3	23.0	19.5	-15.2	27.5
6990	West Sioux	03	19.3	22.5	19.5	-13.3	1.0
6961	Western Dubuque	K	20.0	20.8	18.9	-9.1	-5.5
6961	Western Dubuque	01	22.7	20.1	19.6	-2.5	-13.7
6961	Western Dubuque	02	20.4	20.4	19.8	-2.9	-2.9
6961	Western Dubuque	03	24.0	22.0	20.6	-6.4	-14.2
6992	Westwood	K	22.5	18.0	18.5	2.8	-17.8
6992	Westwood	01	20.7	22.0	18.3	-16.8	-11.6
6992	Westwood	02	21.0	20.5	20.0	-2.4	-4.8
6992	Westwood	03	24.5	19.5	20.0	2.6	-18.4
7002	Whiting	K	19.0	16.0	13.0	-18.8	-31.6
7002	Whiting	01	9.0	20.0	16.0	-20.0	77.8
7002	Whiting	02	15.0	20.0	21.0	5.0	40.0
7002	Whiting	03	26.0	22.0	21.0	-4.5	-19.2
7029	Williamsburg	K	15.8	23.0	21.3	-7.4	34.8
7029	Williamsburg	01	18.3	21.8	21.5	-1.4	17.5
7029	Williamsburg	02	17.5	21.3	22.3	4.7	27.4
7029	Williamsburg	03	19.8	21.3	21.3	0.0	7.6
7038	Wilton	K	22.7	23.7	20.3	-14.3	-10.6
7038	Wilton	01	20.8	NA	25.7	NA	23.6
7038	Wilton	02	25.0	NA	29.5	NA	18.0
7038	Wilton	03	24.0	NA	31.5	NA	31.3
7047	Winfield-Mt Union	K	16.0	22.0	15.0	-31.8	-6.3
7047	Winfield-Mt Union	01	16.5	14.0	21.0	50.0	27.3
7047	Winfield-Mt Union	02	16.5	14.5	16.0	10.3	-3.0
7047	Winfield-Mt Union	03	15.0	21.0	15.5	-26.2	3.3
7056	Winterset	K	24.2	19.7	20.8	5.6	-14.0
7056	Winterset	01	22.8	20.8	24.0	15.4	5.3
7056	Winterset	02	21.2	21.0	25.6	21.9	20.8
7056	Winterset	03	21.8	22.8	25.0	9.6	14.7
7092	Woodbine	K	17.0	18.0	23.0	27.8	35.3

IOWA PUBLIC SCHOOL DISTRICT
AVERAGE CLASS SIZE (AVGCS) FOR KINDERGARTEN THROUGH THIRD GRADE

District Number	District Name	Grade	AVGCS 99	AVGCS 13	AVGCS 14	Percent Change from 2012-2013	Percent Change from 1998-1999
7092	Woodbine	01	18.0	18.0	20.5	13.9	13.9
7092	Woodbine	02	18.0	15.5	17.0	9.7	-5.6
7092	Woodbine	03	16.0	17.5	15.0	-14.3	-6.3
7098	Woodbury Central	K	24.5	21.5	22.0	2.3	-10.2
7098	Woodbury Central	01	25.0	23.0	21.5	-6.5	-14.0
7098	Woodbury Central	02	20.0	20.0	23.5	17.5	17.5
7098	Woodbury Central	03	25.5	18.5	19.0	2.7	-25.5
7110	Woodward-Granger	K	18.5	16.3	18.3	12.3	-1.1
7110	Woodward-Granger	01	17.5	17.7	23.0	29.9	31.4
7110	Woodward-Granger	02	19.5	27.5	19.3	-29.8	-1.0
7110	Woodward-Granger	03	19.0	27.5	19.0	-30.9	0.0

Source: Iowa Department of Education, Bureau of Information and Analysis Services, Basic Educational Data Survey, Class Size Survey File
Note: Percentages may differ if calculated from this table due to rounding of average class size.

Appendix D

IOWA PUBLIC SCHOOL DISTRICTS' FY 13 EARLY INTERVENTION BLOCK GRANT PROGRAM EXPENDITURES BY OBJECT AS OF 11/13/13

District Number	District Name	Salaries	Benefits	Purchased Services	Supplies	Other	Total Exp.
0009	AGWSR	23,582.93	8,121.07	0	0	0	31,704.00
0018	Adair-Casey	18,493.81	3,419.19	0	0	0	21,913.00
0027	Adel DeSoto Minburn	62,572.24	21,788.76	0	0	0	84,361.00
0063	Akron Westfield	19,479.59	7,693.03	0	0	0	27,172.62
0072	Albert City-Truesdale	5,604.78	1,759.27	0	99.95	0	7,464.00
0081	Albia	43,727.20	22,870.80	0	0	0	66,598.00
0099	Alburnett	18,285.50	8,471.50	0	0	0	26,757.00
0108	Alden	13,326.05	5,147.95	0	0	0	18,474.00
0126	Algona	32,379.60	10,878.92	0	0	0	43,258.52
0135	Allamakee	54,073.86	17,555.14	0	0	0	71,629.00
0153	North Butler	28,056.00	4,578.00	0	0	0	32,634.00
0171	Alta	27,690.00	10,104.00	0	0	0	37,794.00
0225	Ames	259,037.08	131,261.19	0	0	0	390,298.27
0234	Anamosa	61,493.74	10,019.26	0	0	0	71,513.00
0243	Andrew	16,946.35	2,765.65	0	0	0	19,712.00
0261	Ankeny	393,381.76	84,389.24	0	0	0	477,771.00
0279	Aplington-Parkersburg	33,422.48	11,860.95	0	0	0	45,283.43
0333	Armstrong-Ringsted	0	0	20,371.00	0	0	20,371.00
0355	Ar-We-Va	15,936.00	0	0	0	0	15,936.00
0387	Atlantic	60,812.84	39,684.16	0	0	0	100,497.00
0414	Audubon	26,294.74	4,433.26	0	0	0	30,728.00
0423	Aurelia	11,399.32	3,899.68	0	0	0	15,299.00
0441	A-H-S-T	30,360.00	0	0	0	0	30,360.00
0472	Ballard	75,342.19	15,337.81	0	0	0	90,680.00
0504	Battle Creek-Ida Grove	40,891.00	0	0	0	0	40,891.00
0513	Baxter	17,478.69	5,750.31	0	0	0	23,229.00
0540	BCLUW	23,950.56	8,453.44	0	0	0	32,404.00
0549	Bedford	29,252.94	4,774.06	0	0	0	34,027.00
0576	Belle Plaine	15,762.59	7,705.41	0	0	0	23,468.00
0585	Bellevue	13,029.21	14,863.78	0	0	0	27,892.99
0594	Belmond-Klemme	23,921.97	8,443.92	0	0	0	32,365.89
0603	Bennett	18,031.07	2,942.67	0	0	0	20,973.74
0609	Benton	67,745.60	11,587.40	0	0	0	79,333.00
0621	Bettendorf	168,890.21	65,345.79	0	0	0	234,236.00
0657	Eddyville-Blakesburg-Fremont	49,395.84	10,361.16	100	0	0	59,857.00
0720	Bondurant-Farrar	64,306.51	17,945.49	0	0	0	82,252.00
0729	Boone	112,493.21	18,358.79	0	0	0	130,852.00
0747	Boyden-Hull	34,968.59	8,307.41	0	0	0	43,276.00
0819	West Hancock	28,885.03	9,281.97	0	0	0	38,167.00
0846	Brooklyn-Guernsey-Malcom	22,271.48	9,035.52	0	0	0	31,307.00
0873	North Iowa	20,064.51	7,125.49	0	0	0	27,190.00
0882	Burlington	222,091.50	98,327.50	0	0	0	320,419.00
0914	CAM	26,311.50	9,171.40	0	0	0	35,482.90
0916	CAL	15,366.14	2,996.86	0	0	0	18,363.00
0918	Calamus-Wheatland	24,518.38	6,987.16	0	0	0	31,505.54

District Number	District Name	Salaries	Benefits	Purchased Services	Supplies	Other	Total Exp.
0936	Camanche	48,179.40	12,353.60	0	0	0	60,533.00
0977	Cardinal	24,929.02	16,770.98	0	0	0	41,700.00
0981	Carlisle	79,524.48	28,892.52	0	0	0	108,417.00
0999	Carroll	68,038.85	30,609.15	0	0	0	98,648.00
1044	Cedar Falls	215,300.00	69,863.00	0	0	0	285,163.00
1053	Cedar Rapids	823,980.74	213,999.13	0	0	0	1,037,979.87
1062	Center Point-Urbana	58,242.25	17,757.75	0	0	0	76,000.00
1071	Centerville	69,232.61	17,980.39	0	0	0	87,213.00
1079	Central Lee	47,126.00	18,141.40	0	0	0	65,267.40
1080	Central	21,828.08	3,600.92	0	0	0	25,429.00
1082	Central Clinton	55,453.73	25,532.27	0	0	0	80,986.00
1089	Central City	25,651.65	4,186.35	0	0	0	29,838.00
1093	Central Decatur	41,129.00	7,470.00	0	0	0	48,599.00
1095	Central Lyon	26,723.58	12,629.86	0	0	0	39,353.44
1107	Chariton	99,225.00	0	0	0	0	99,225.00
1116	Charles City	70,560.17	21,898.83	0	0	0	92,459.00
1134	Charter Oak-Ute	15,794.34	5,298.66	0	0	0	21,093.00
1152	Cherokee	44,250.19	14,990.81	0	0	0	59,241.00
1197	Clarinda	37,180.00	14,132.00	0	0	0	51,312.00
1206	Clarion-Goldfield	36,383.27	14,669.73	0	0	0	51,053.00
1211	Clarke	69,408.05	25,310.95	0	0	0	94,719.00
1215	Clarksville	13,469.81	9,881.19	0	0	0	23,351.00
1218	Clay Central-Everly	15,120.60	6,673.40	0	0	0	21,794.00
1221	Clear Creek Amana	67,183.00	10,964.00	0	0	0	78,147.00
1224	Clearfield	6,846.11	1,117.27	0	0	0	7,963.38
1233	Clear Lake	38,232.78	34,305.22	0	0	0	72,538.00
1278	Clinton	196,033.87	89,163.13	0	0	0	285,197.00
1332	Colfax-Mingo	31,577.05	14,051.95	0	0	0	45,629.00
1337	College	237,690.15	48,561.85	0	0	0	286,252.00
1350	Collins-Maxwell	25,725.37	3,758.22	0	71.41	0	29,555.00
1359	Colo-NESCO School	24,260.00	4,100.00	0	0	0	28,360.00
1368	Columbus	42,937.65	20,102.35	0	0	0	63,040.00
1413	Coon Rapids-Bayard	26,073.53	3,948.60	0	0	0	30,022.13
1431	Corning	27,126.23	4,450.77	0	0	0	31,577.00
1449	Corwith-Wesley	6,305.40	2,080.48	0	0	0	8,385.88
1476	Council Bluffs	506,916.19	170,731.81	0	0	0	677,648.00
1503	Creston	67,559.90	25,361.22	0	1,350.88	0	94,272.00
1576	Dallas Center-Grimes	84,772.23	30,121.77	0	0	0	114,894.00
1602	Danville	30,758.00	0	0	0	0	30,758.00
1611	Davenport	882,192.36	321,678.64	0	0	0	1,203,871.00
1619	Davis County	46,235.25	16,295.17	0	0	0	62,530.42
1638	Decorah Community	59,954.96	19,815.04	0	0	0	79,770.00
1675	Delwood	8,274.17	5,209.83	0	0	0	13,484.00
1701	Denison	104,549.04	44,909.96	0	0	0	149,459.00
1719	Denver	29,661.00	4,841.00	0	0	0	34,502.00
1737	Des Moines Independent	1,837,329.42	797,732.58	0	0	0	2,635,062.00
1782	Diagonal	8,274.00	1,350.00	0	0	0	9,624.00
1791	Dike-New Hartford	31,759.00	11,525.00	0	0	0	43,284.00
1854	Dows	6,127.69	1,685.31	0	0	0	7,813.00
1863	Dubuque	457,573.86	213,331.14	0	0	0	670,905.00
1908	Dunkerton	22,818.55	5,670.45	0	0	0	28,489.00
1917	Boyer Valley	22,126.43	7,361.57	0	0	0	29,488.00
1926	Durant	23,769.00	8,141.00	0	0	0	31,910.00
1944	Eagle Grove	47,496.71	6,937.39	0	218.9	0	54,653.00

District Number	District Name	Salaries	Benefits	Purchased Services	Supplies	Other	Total Exp.
1953	Earlham	31,776.25	7,672.75	0	0	0	39,449.00
1963	East Buchanan	28,158.03	5,005.97	0	0	0	33,164.00
1965	Easton Valley	14,311.40	2,335.60	0	0	0	16,647.00
1967	East Greene	10,938.79	1,785.21	0	0	0	12,724.00
1968	East Marshall	31,058.82	12,465.18	0	0	0	43,524.00
1970	East Union	26,652.35	4,349.65	0	0	0	31,002.00
1972	Eastern Allamakee	20,547.30	6,013.70	0	0	0	26,561.00
1975	River Valley	24,858.98	5,067.07	0	331.95	0	30,258.00
1989	Edgewood-Colesburg	27,326.04	4,468.96	0	0	0	31,795.00
2007	Eldora-New Providence	30,354.93	9,347.07	0	0	0	39,702.00
2016	Elk Horn-Kimballton	13,393.90	2,186.10	0	0	0	15,580.00
2088	Emmetsburg	36,186.79	5,989.21	0	0	0	42,176.00
2097	English Valleys	26,401.11	8,101.89	0	0	0	34,503.00
2113	Essex	17,500.00	2,858.00	0	0	0	20,358.00
2124	Estherville Lincoln	64,757.36	26,206.64	0	0	0	90,964.00
2151	Exira	11,259.17	1,820.83	0	0	0	13,080.00
2169	Fairfield	104,071.00	0	0	0	0	104,071.00
2205	Farragut	9,342.20	1,466.72	0	0	0	10,808.92
2295	Forest City	49,403.22	17,364.78	0	0	0	66,768.00
2313	Fort Dodge	182,081.01	76,254.99	0	0	0	258,336.00
2322	Fort Madison	119,972.06	18,201.94	0	0	0	138,174.00
2349	Fredericksburg	13,370.41	2,221.59	0	0	0	15,592.00
2369	Fremont-Mills	24,344.77	4,041.23	0	0	0	28,386.00
2376	Galva-Holstein	17,545.94	8,762.06	0	0	0	26,308.00
2403	Garner-Hayfield	30,817.32	12,919.45	0	0	0	43,736.77
2457	George-Little Rock	24,424.62	4,099.38	0	0	0	28,524.00
2466	Gilbert	42,879.68	13,588.49	148	594.83	0	57,211.00
2493	Gilmore City-Bradgate	5,100.00	819	0	0	0	5,919.00
2502	Gladbrook-Reinbeck	24,403.34	5,636.66	0	0	0	30,040.00
2511	Glenwood	91,977.79	33,925.21	0	0	0	125,903.00
2520	Glidden-Ralston	16,371.99	3,673.01	0	0	0	20,045.00
2556	Graettinger-Terril	17,586.34	5,518.66	0	0	0	23,105.00
2673	Nodaway Valley	28,237.01	14,375.99	0	0	0	42,613.00
2682	GMG	16,767.67	6,787.33	0	0	0	23,555.00
2709	Grinnell-Newburg	92,283.41	15,300.59	0	0	0	107,584.00
2718	Griswold	22,083.65	8,388.35	0	0	0	30,472.00
2727	Grundy Center	23,106.07	11,716.93	0	0	0	34,823.00
2754	Guthrie Center	37,283.00	12,876.03	0	13.99	0	50,173.02
2763	Clayton Ridge	28,564.95	4,736.05	0	0	0	33,301.00
2766	H-L-V	16,004.29	3,116.71	0	0	0	19,121.00
2772	Hamburg	13,533.42	1,955.58	0	0	0	15,489.00
2781	Hampton-Dumont	56,529.25	25,038.75	0	0	0	81,568.00
2826	Harlan	66,926.00	19,221.00	0	0	0	86,147.00
2834	Harmony	19,200.03	3,145.97	0	0	0	22,346.00
2846	Harris-Lake Park	18,341.69	4,755.31	0	0	0	23,097.00
2862	Hartley-Melvin-Sanborn	26,000.00	7,892.00	0	0	0	33,892.00
2977	Highland	34,276.78	6,723.72	450	242.5	0	41,693.00
2988	Hinton	21,481.72	13,743.28	0	0	0	35,225.00
3029	Howard-Winneshiek	61,816.00	23,843.27	0	0	0	85,659.27
3033	Hubbard-Radcliffe	16,958.65	2,804.35	0	0	0	19,763.00
3042	Hudson	28,036.84	3,544.16	0	0	0	31,581.00
3060	Humboldt	52,316.88	22,840.12	0	0	0	75,157.00
3105	Independence	59,962.50	22,698.50	0	0	0	82,661.00
3114	Indianola	119,584.36	35,702.33	0	0	0	155,286.69

District Number	District Name	Salaries	Benefits	Purchased Services	Supplies	Other	Total Exp.
3119	Interstate 35	28,528.00	13,220.13	0	0	0	41,748.13
3141	Iowa City	606,623.63	167,391.17	0	35,787.62	0	809,802.42
3150	Iowa Falls	55,578.30	16,093.70	0	0	0	71,672.00
3154	Iowa Valley	3,885.00	1,350.14	0	0	0	5,235.14
3168	IKM-Manning	32,224.35	10,862.65	0	0	0	43,087.00
3186	Janesville Consolidated	12,437.80	2,316.20	0	0	0	14,754.00
3195	Jefferson-Scranton	58,816.55	16,118.45	0	0	0	74,935.00
3204	Jesup	47,201.58	8,268.42	0	0	0	55,470.00
3231	Johnston	239,681.18	74,097.82	0	0	0	313,779.00
3312	Keokuk	95,722.37	33,160.63	0	0	0	128,883.00
3330	Keota	10,008.23	6,999.77	0	0	0	17,008.00
3348	Kingsley-Pierson	19,930.19	4,215.24	0	1,336.41	0	25,481.84
3375	Knoxville	92,650.87	21,978.13	0	0	0	114,629.00
3420	Lake Mills	38,504.00	0	0	0	0	38,504.00
3465	Lamoni	16,520.59	5,441.41	0	0	0	21,962.00
3537	Laurens-Marathon	12,215.07	7,300.93	0	0	0	19,516.00
3555	Lawton-Bronson	23,051.53	8,397.47	0	0	0	31,449.00
3600	Le Mars	79,246.50	31,124.50	0	0	0	110,371.00
3609	Lenox	23,364.20	8,226.80	0	0	0	31,591.00
3645	Lewis Central	117,450.63	34,590.98	0	0	0	152,041.61
3691	North Cedar	41,241.00	6,004.00	0	0	0	47,245.00
3715	Linn-Mar	300,465.20	49,748.80	0	0	0	350,214.00
3744	Lisbon	26,801.00	3,313.00	0	0	0	30,114.00
3798	Logan-Magnolia	29,241.14	5,702.86	0	0	0	34,944.00
3816	Lone Tree	20,359.02	7,099.98	0	0	0	27,459.00
3841	Louisa-Muscatine	48,757.17	8,038.58	0	0	0	56,795.75
3897	LuVerne	5,770.86	858.13	0	0	0	6,628.99
3906	Lynnville-Sully	19,450.29	3,795.71	0	0	0	23,246.00
3942	Madrid	32,545.00	7,696.00	0	0	0	40,241.00
3978	East Mills	24,776.97	6,673.03	0	0	0	31,450.00
4023	Manson Northwest Webster	23,996.43	3,926.57	0	0	0	27,923.00
4033	Maple Valley-Anthon Oto	31,339.40	5,114.60	0	0	0	36,454.00
4041	Maquoketa	61,280.35	30,822.65	0	0	0	92,103.00
4043	Maquoketa Valley	28,070.09	12,381.91	0	0	0	40,452.00
4068	Marcus-Meriden-Cleghorn	13,731.76	5,445.24	0	0	0	19,177.00
4086	Marion Independent	105,010.22	17,468.78	0	0	0	122,479.00
4104	Marshalltown	339,075.26	83,330.74	0	0	0	422,406.00
4122	Martensdale-St Marys	17,373.12	6,748.76	0	0	0	24,121.88
4131	Mason City	193,400.73	66,494.27	0	0	0	259,895.00
4149	MOC-Floyd Valley	57,185.00	21,767.00	0	0	0	78,952.00
4203	Mediapolis	31,721.32	12,076.68	0	0	0	43,798.00
4212	Melcher-Dallas	12,514.79	2,127.40	0	0	0	14,642.19
4269	Midland	27,186.21	4,436.79	0	0	0	31,623.00
4271	Mid-Prairie	58,126.24	11,369.76	0	0	0	69,496.00
4356	Missouri Valley	30,859.82	18,016.18	0	0	0	48,876.00
4419	MFL MarMac	45,240.48	8,247.52	0	0	0	53,488.00
4437	Montezuma	24,430.91	8,777.09	0	0	0	33,208.00
4446	Monticello	72,228.73	35,627.35	0	3,447.96	0	111,304.04
4491	Moravia	19,693.91	6,907.09	0	0	0	26,601.00
4505	Mormon Trail	13,222.00	2,158.00	0	0	0	15,380.00
4509	Morning Sun	14,587.35	2,380.65	0	0	0	16,968.00
4518	Moulton-Udell	9,799.97	4,033.03	0	0	0	13,833.00
4527	Mount Ayr	35,823.00	5,831.00	0	0	0	41,654.00

District Number	District Name	Salaries	Benefits	Purchased Services	Supplies	Other	Total Exp.
4536	Mount Pleasant	108,847.51	30,914.49	0	0	0	139,762.00
4554	Mount Vernon	53,954.57	14,429.43	0	0	0	68,384.00
4572	Murray	17,337.18	6,714.62	0	0	0	24,051.80
4581	Muscatine	261,238.40	101,224.60	0	0	0	362,463.00
4599	Nashua-Plainfield	24,129.28	8,248.72	0	0	0	32,378.00
4617	Nevada	83,704.35	23,452.65	0	0	0	107,157.00
4644	Newell-Fonda	22,658.95	9,274.05	0	0	0	31,933.00
4662	New Hampton	50,413.06	274.16	0	0	0	50,687.22
4689	New London	27,697.17	6,160.83	0	0	0	33,858.00
4725	Newton	143,554.27	58,478.73	0	0	0	202,033.00
4772	Central Springs	40,907.67	6,623.33	0	0	0	47,531.00
4773	Northeast	27,558.76	9,074.24	0	0	0	36,633.00
4774	North Fayette	40,557.94	6,619.06	0	0	0	47,177.00
4775	Northeast Hamilton	12,461.98	2,666.02	0	0	0	15,128.00
4776	North Mahaska	32,070.00	4,255.00	0	0	0	36,325.00
4777	North Linn	33,853.70	4,533.20	0	0	0	38,386.90
4778	North Kossuth	13,336.49	2,176.51	0	0	0	15,513.00
4779	North Polk	38,692.83	13,311.98	673.05	1,375.02	1370.76	55,423.64
4784	North Scott	108,391.45	52,675.55	0	0	0	161,067.00
4785	North Tama County	22,430.20	7,409.80	0	0	0	29,840.00
4787	North Winneshiek	12,472.81	5,653.19	0	0	0	18,126.00
4788	Northwood-Kensett	21,218.74	3,473.26	0	0	0	24,692.00
4797	Norwalk	109,567.57	17,881.43	0	0	0	127,449.00
4860	Odebolt-Arthur	6,661.89	1,573.64	0	0	0	8,235.53
4869	Oelwein	56,957.00	23,548.00	0	0	0	80,505.00
4878	Ogden	27,570.50	9,429.50	0	0	0	37,000.00
4890	Okoboji	43,693.20	7,349.80	0	0	0	51,043.00
4905	Olin Consolidated	12,448.52	2,031.48	0	0	0	14,480.00
4978	Orient-Macksburg	7,875.41	1,270.95	0	567.64	0	9,714.00
4995	Osage	28,931.78	21,352.22	0	0	0	50,284.00
5013	Oskaloosa	125,241.00	33,506.14	0	220.86	0	158,968.00
5049	Ottumwa	309,516.94	48,336.41	0	0	0	357,853.35
5121	Panorama	27,168.71	11,564.29	0	0	0	38,733.00
5139	Paton-Churdan	11,800.00	0	0	0	0	11,800.00
5160	PCM	38,205.31	15,597.04	0	0	0	53,802.35
5163	Pekin	28,444.11	9,622.89	0	0	0	38,067.00
5166	Pella	76,801.52	47,052.48	0	0	0	123,854.00
5184	Perry	106,000.00	38,810.00	0	0	0	144,810.00
5250	Pleasant Valley	143,033.00	51,042.00	0	0	0	194,075.00
5256	Pleasantville	32,228.80	10,687.20	0	0	0	42,916.00
5283	Pocahontas Area	33,554.85	5,476.15	0	0	0	39,031.00
5310	Postville	33,553.37	14,142.63	0	0	0	47,696.00
5325	Prairie Valley	24,935.20	11,328.76	0	1,440.04	0	37,704.00
5328	Prescott	4,098.26	689.74	0	0	0	4,788.00
5337	Preston	17,416.61	2,842.39	0	0	0	20,259.00
5463	Red Oak	74,882.22	12,220.78	0	0	0	87,103.00
5486	Remsen-Union	16,781.29	2,738.71	0	0	0	19,520.00
5508	Riceville	0	0	0	0	0	0
5510	Riverside	30,131.00	4,918.00	0	0	0	35,049.00
5607	Rock Valley	30,194.51	19,517.49	0	0	0	49,712.00
5625	Rockwell City-Lytton	27,819.45	2,598.80	0	613.75	0	31,032.00
5643	Roland-Story	46,735.96	7,148.04	0	0	0	53,884.00

District Number	District Name	Salaries	Benefits	Purchased Services	Supplies	Other	Total Exp.
5697	Rudd-Rockford-Marble Rk	19,666.49	7,253.51	0	0	0	26,920.00
5724	Ruthven-Ayrshire	12,961.24	4,799.76	0	0	0	17,761.00
5751	St Ansgar	30,740.16	4,425.84	0	0	0	35,166.00
5805	Saydel	74,532.10	12,256.90	0	0	0	86,789.00
5823	Schaller-Crestland	15,764.79	3,875.21	0	0	0	19,640.00
5832	Schleswig	14,233.14	2,322.86	0	0	0	16,556.00
5868	Sentral	13,879.00	0	0	0	0	13,879.00
5877	Sergeant Bluff-Luton	50,896.00	32,281.00	0	0	0	83,177.00
5895	Seymour	15,105.34	2,230.66	0	0	0	17,336.00
5922	West Fork CSD	33,421.00	5,367.00	0	0	0	38,788.00
5949	Sheldon	45,520.06	15,247.94	0	0	0	60,768.00
5976	Shenandoah	50,907.26	20,958.74	0	0	0	71,866.00
5994	Sibley-Ocheyedan	40,400.00	6,511.00	0	0	0	46,911.00
6003	Sidney	19,416.27	3,168.73	0	0	0	22,585.00
6012	Sigourney	24,542.90	9,221.10	0	0	0	33,764.00
6030	Sioux Center	61,547.00	11,890.00	0	0	0	73,437.00
6035	Sioux Central	74,400.00	28,742.66	0	0	0	103,142.66
6039	Sioux City	691,399.25	320,735.80	0	0	0	1,012,135.05
6091	Southern Cal	18,780.03	9,630.97	0	0	0	28,411.00
6093	Solon	43,496.09	12,398.91	0	0	0	55,895.00
6094	Southeast Warren	16,454.36	2,704.44	0	0	0	19,158.80
6095	South Hamilton	33,761.49	10,097.51	0	0	0	43,859.00
6096	Southeast Webster Grand	28,737.20	8,724.10	0	589.7	0	38,051.00
6097	South Page	9,052.61	1,477.39	0	0	0	10,530.00
6098	South Tama County	74,867.99	29,147.55	0	0	0	104,015.54
6099	South O'Brien	26,979.33	7,724.67	0	0	0	34,704.00
6100	South Winneshiek	18,016.48	8,806.52	0	0	0	26,823.00
6101	Southeast Polk	253,134.42	68,048.41	0	0	0	321,182.83
6102	Spencer	92,544.15	25,698.85	0	0	0	118,243.00
6120	Spirit Lake	53,468.95	16,362.05	0	0	0	69,831.00
6138	Springville	15,659.04	3,053.96	0	0	0	18,713.00
6165	Stanton	7,084.51	4,411.49	0	0	0	11,496.00
6175	Starmont	24,132.39	20,270.21	0	382.4	0	44,785.00
6219	Storm Lake	120,613.87	45,057.13	0	0	0	165,671.00
6246	Stratford	5,413.51	4,036.49	0	0	0	9,450.00
6264	West Central Valley	43,221.83	10,617.17	0	0	0	53,839.00
6273	Sumner	24,325.86	3,785.14	0	0	0	28,111.00
6408	Tipton	36,909.56	12,449.44	0	0	0	49,359.00
6417	Titonka Consolidated	5,212.32	1,669.38	0	0	0	6,881.70
6453	Treynor	24,692.71	9,249.29	0	0	0	33,942.00
6460	Tri-Center	30,597.28	7,400.72	0	0	0	37,998.00
6462	Tri-County	14,619.95	5,359.05	0	0	0	19,979.00
6471	Tripoli	21,732.86	5,703.14	0	0	0	27,436.00
6509	Turkey Valley	15,045.56	2,463.44	0	0	0	17,509.00
6512	Twin Cedars	19,421.07	8,514.93	0	0	0	27,936.00
6516	Twin Rivers	8,688.96	1,418.04	0	0	0	10,107.00
6534	Underwood	20,916.73	19,589.27	0	0	0	40,506.00
6536	Union	46,101.43	22,602.57	0	0	0	68,704.00
6561	United	17,762.90	2,899.07	0	0	0	20,661.97
6579	Urbandale	168,860.30	25,493.70	750	0	0	195,104.00
6591	Valley	13,860.72	6,064.87	0	0	0	19,925.59
6592	Van Buren	37,358.54	6,174.46	0	0	0	43,533.00
6615	Van Meter	19,640.26	13,797.74	0	0	0	33,438.00

District Number	District Name	Salaries	Benefits	Purchased Services	Supplies	Other	Total Exp.
6633	Ventura	9,048.81	6,197.19	0	0	0	15,246.00
6651	Villisca	23,522.00	0	0	0	0	23,522.00
6660	Vinton-Shellsburg	73,093.39	24,540.61	0	0	0	97,634.00
6700	Waco	18,206.62	3,005.97	0	0	0	21,212.59
6741	East Sac County	57,890.00	0	0	0	0	57,890.00
6750	Walnut	9,298.09	3,945.91	0	0	0	13,244.00
6759	Wapello	19,288.59	32,434.41	0	0	0	51,723.00
6762	Wapsie Valley	36,864.00	6,016.00	0	0	0	42,880.00
6768	Washington	108,773.16	26,089.00	0	0	0	134,862.16
6795	Waterloo	572,363.13	194,638.87	0	0	0	767,002.00
6822	Waukee	366,681.57	59,842.43	0	0	0	426,524.00
6840	Waverly-Shell Rock	76,307.80	18,912.46	0	495.74	0	95,716.00
6854	Wayne	32,250.55	7,587.45	0	0	0	39,838.00
6867	Webster City	74,784.57	28,060.43	0	0	0	102,845.00
6921	West Bend-Mallard	15,073.93	2,460.07	0	0	0	17,534.00
6930	West Branch	17,651.17	6,242.30	0	0	0	23,893.47
6937	West Burlington Ind	42,166.46	7,258.54	0	0	0	49,425.00
6943	West Central	18,169.10	10,534.11	0	0	0	28,703.21
6950	West Delaware County	77,279.06	10,626.94	0	0	0	87,906.00
6957	West Des Moines	351,130.05	139,436.89	0	4,814.39	0	495,381.33
6961	Western Dubuque	116,294.07	53,357.93	0	0	0	169,652.00
6969	West Harrison	17,205.80	3,981.20	0	0	0	21,187.00
6975	West Liberty	64,583.72	25,864.28	0	0	0	90,448.00
6983	West Lyon	24,071.01	20,674.99	0	0	0	44,746.00
6985	West Marshall	46,640.79	7,861.21	0	0	0	54,502.00
6987	West Monona	32,351.00	10,868.00	0	0	0	43,219.00
6990	West Sioux	32,966.88	10,436.12	0	0	0	43,403.00
6992	Westwood	22,822.94	11,619.06	0	0	0	34,442.00
7002	Whiting	11,093.49	3,768.51	0	0	0	14,862.00
7029	Williamsburg	37,245.00	15,279.00	0	0	0	52,524.00
7038	Wilton	39,668.58	7,506.42	0	0	0	47,175.00
7047	Winfield-Mt Union	21,670.40	3,536.60	0	0	0	25,207.00
7056	Winterset	87,439.06	24,021.94	0	0	0	111,461.00
7083	Woden-Crystal Lake	6,209.59	1,013.41	0	0	0	7,223.00
7092	Woodbine	24,003.43	5,084.57	0	0	0	29,088.00
7098	Woodbury Central	30,125.51	4,916.48	0	0	0	35,041.99
7110	Woodward-Granger	40,738.48	6,648.52	0	0	0	47,387.00
	State Totals	22,948,811.05	7,357,075.96	22,492.05	53,995.94	1,370.76	30,383,745.76

Source Iowa Department of Education, FY 13 Certified Annual Report
Note: Many districts coded expenditures greater than revenues. Any excess above the revenue amount is considered a contribution from the general fund.
Districts shown here were reorganized into the current year (2013-2014) districts.

Appendix E

IOWA PUBLIC SCHOOL DISTRICTS' EARLY INTERVENTION BLOCK GRANT PROGRAM ALLOCATIONS

District Number	District Name	07-08	08-09	09-10	10-11	11-12	12-13	13-14
0009	AGWSR	34,716	31,207	31,209	31,641	31,641	31,704	31,704
0018	Adair-Casey	23,723	20,886	20,886	21,707	21,707	21,913	22,574
0027	Adel DeSoto Minburn	80,416	78,584	78,584	81,054	81,054	84,361	87,670
0063	Akron Westfield	32,154	31,272	31,271	31,750	31,994	31,994	31,839
0072	Albert City-Truesdale	9,414	8,092	8,093	8,093	7,965	7,464	7,983
0081	Albia	70,457	63,792	63,795	64,320	65,252	66,598	67,443
0099	Alburnett	29,388	26,535	26,537	26,537	26,172	26,757	27,965
0108	Alden	15,319	17,319	17,320	18,109	18,245	18,474	18,750
0126	Algona	63,959	65,088	65,090	67,275	67,275	67,456	67,917
0135	Allamakee	75,306	73,266	73,268	73,306	73,306	71,629	72,389
0153	North Butler	32,107	30,654	30,654	30,829	31,193	32,634	34,014
0171	Alta	38,511	37,077	37,075	37,075	36,302	37,794	38,243
0225	Ames	234,044	235,398	235,412	241,749	241,749	239,602	245,265
0234	Anamosa	71,766	70,857	70,856	72,043	72,043	71,513	70,844
0243	Andrew	21,429	20,409	20,409	20,409	20,175	19,712	19,771
0261	Ankeny	390,639	403,925	403,912	434,238	450,326	477,771	512,304
0279	Aplington-Parkersburg	48,711	53,740	53,738	54,622	56,180	59,895	61,474
0333	Armstrong-Ringsted	22,073	22,191	22,190	22,190	20,867	20,371	20,698
0355	Ar-We-Va	18,871	17,524	17,523	17,523	17,238	15,936	16,361
0387	Atlantic	98,385	97,237	97,240	97,240	97,559	100,497	102,531
0414	Audubon	30,893	32,479	32,477	32,477	32,211	30,728	29,723
0423	Aurelia	16,077	16,184	16,185	16,379	16,379	15,299	15,557
0441	A-H-S-T	37,831	31,686	31,683	31,683	31,653	30,360	30,523
0472	Ballard	83,100	85,092	85,086	87,349	89,177	90,680	93,887
0504	Battle Creek-Ida Grove	37,234	39,780	39,780	39,798	39,829	40,891	41,777
0513	Baxter	21,966	21,564	21,562	21,562	23,229	23,229	22,601
0540	BCLUW	32,567	32,371	32,369	32,369	31,757	32,404	32,544
0549	Bedford	31,620	33,342	33,342	33,665	34,027	34,027	33,411
0576	Belle Plaine	29,361	29,180	29,177	29,224	29,224	29,326	29,407
0585	Bellevue	30,488	31,544	31,544	31,544	31,329	30,699	31,034
0594	Belmond-Klemme	46,342	45,205	45,204	45,204	45,600	47,258	49,735
0603	Bennett	12,136	11,214	11,213	11,580	11,580	11,081	11,682
0609	Benton	75,175	79,000	79,001	80,286	80,286	79,333	78,301
0621	Bettendorf	226,579	223,045	223,057	228,616	228,616	234,236	236,194
0657	Eddyville Blakesburg-Fre	58,207	62,560	62,561	62,561	60,143	59,857	62,162
0720	Bondurant-Farrar	63,247	68,706	68,700	73,022	77,538	82,252	88,618
0729	Boone	139,583	125,527	125,530	125,530	127,537	130,852	133,040
0747	Boyden-Hull	38,181	41,459	41,461	41,461	41,476	43,276	44,205
0819	West Hancock	37,187	35,187	35,185	35,815	36,708	38,167	38,167
0846	Brooklyn-Guernsey-Malcom	36,228	29,870	29,868	30,725	31,307	31,307	30,833
0873	North Iowa	30,276	28,877	28,879	28,879	28,006	27,190	26,670
0882	Burlington	306,026	307,308	307,309	314,991	314,991	320,419	333,642

District Number	District Name	07-08	08-09	09-10	10-11	11-12	12-13	13-14
0914	CAM	23,538	25,794	25,794	26,789	26,789	26,528	25,756
0916	CAL	17,653	18,007	18,008	18,008	17,783	18,363	18,603
0918	Calamus-Wheatland	33,938	31,616	31,614	31,614	31,334	31,205	31,405
0936	Camanche	64,167	60,663	60,665	60,665	60,159	60,533	60,533
0977	Cardinal	39,765	41,338	41,338	41,338	41,273	41,700	41,700
0981	Carlisle	98,399	101,980	101,978	104,491	106,589	108,417	111,009
0999	Carroll	108,238	95,576	95,575	95,921	96,274	98,648	99,165
1044	Cedar Falls	243,252	249,409	249,389	259,964	277,627	285,163	296,217
1053	Cedar Rapids	1,127,042	1,102,799	1,102,801	1,102,801	1,087,558	1,098,765	1,111,794
1062	Center Point-Urbana	68,087	72,162	72,161	74,237	75,145	76,000	78,081
1071	Centerville	90,728	91,484	91,487	91,487	90,464	87,213	88,326
1079	Central Lee	55,170	49,897	49,899	50,299	50,299	48,567	49,848
1080	Central	30,685	26,852	26,849	26,849	26,806	25,429	25,682
1082	Central Clinton	82,967	77,054	77,049	79,734	80,575	80,986	80,986
1089	Central City	25,648	27,746	27,746	29,225	29,237	29,838	31,029
1093	Central Decatur	46,472	47,893	47,891	47,899	48,599	48,599	50,257
1095	Central Lyon	36,665	34,427	34,429	36,050	36,713	37,366	37,366
1107	Chariton	98,365	103,898	103,903	103,903	102,710	99,225	98,312
1116	Charles City	90,185	91,138	91,144	91,144	90,773	92,459	96,283
1134	Charter Oak-Ute	20,034	20,614	20,614	21,363	21,363	21,093	21,093
1152	Cherokee	65,534	61,151	61,155	61,155	60,587	59,241	62,185
1197	Clarinda	58,112	51,207	51,210	51,210	50,426	51,312	52,390
1206	Clarion-Goldfield	58,686	56,005	56,004	56,004	52,439	51,053	53,562
1211	Clarke	86,107	87,913	87,910	90,115	91,987	94,719	99,918
1215	Clarksville	21,318	23,528	23,528	24,436	24,436	23,351	23,351
1218	Clay Central-Everly	20,745	21,164	21,165	21,303	21,303	21,794	21,794
1221	Clear Creek Amana	69,286	67,784	67,786	71,504	75,630	78,147	84,986
1224	Clearfield	6,730	5,661	5,661	5,661	5,611	5,658	5,658
1233	Clear Lake	76,193	74,589	74,591	74,591	71,691	72,538	72,709
1278	Clinton	304,110	288,474	288,483	289,286	289,286	285,197	285,197
1332	Colfax-Mingo	41,014	48,800	48,796	48,796	47,149	45,629	45,401
1337	College	240,000	251,116	251,128	263,703	272,798	286,252	295,915
1350	Collins-Maxwell	31,561	30,067	30,067	30,125	30,125	29,555	29,555
1359	Colo-NESCO School	25,833	26,816	26,818	28,372	28,372	28,360	30,169
1368	Columbus	69,500	65,010	65,010	66,468	66,468	63,040	61,291
1413	Coon Rapids-Bayard	31,821	28,951	28,953	31,072	31,072	28,962	28,844
1431	Corning	33,444	32,796	32,795	32,840	32,840	31,577	30,796
1449	Corwith-Wesley	12,317	10,050	10,050	10,050	9,834	9,453	9,057
1476	Council Bluffs	676,573	668,246	668,253	679,186	679,186	677,648	682,473
1503	Creston	93,525	87,844	87,850	87,850	87,331	94,272	96,646
1576	Dallas Center-Grimes	96,594	102,015	102,011	107,290	110,426	114,894	126,762
1602	Danville	31,262	30,036	30,034	30,601	30,601	30,758	31,646
1611	Davenport	1,183,589	1,168,985	1,168,953	1,179,598	1,187,523	1,203,871	1,210,021
1619	Davis County	68,791	65,367	65,368	65,696	66,076	68,239	69,913
1638	Decorah Community	79,819	77,800	77,803	78,759	79,770	79,770	82,421
1675	Delwood	15,044	13,306	13,307	14,363	14,363	13,484	13,155
1701	Denison	130,128	133,321	133,318	137,215	142,892	149,459	154,814

District Number	District Name	07-08	08-09	09-10	10-11	11-12	12-13	13-14
1719	Denver	32,876	33,112	33,112	33,112	32,857	34,502	34,607
1737	Des Moines Independent	2,357,092	2,494,904	2,494,962	2,546,887	2,548,623	2,635,062	2,719,187
1782	Diagonal	8,058	8,438	8,438	8,454	8,454	9,624	10,922
1791	Dike-New Hartford	41,988	39,908	39,909	40,162	40,864	43,284	45,544
1854	Dows	10,302	7,924	7,923	7,923	7,813	7,813	7,513
1863	Dubuque	661,459	653,848	653,835	672,099	672,099	670,905	687,149
1908	Dunkerton	31,419	27,126	27,126	28,750	28,750	28,489	29,487
1917	Boyer Valley	31,895	27,850	27,850	29,180	29,180	29,488	29,996
1926	Durant	28,681	29,966	29,964	31,562	31,562	31,910	31,910
1944	Eagle Grove	56,718	53,677	53,673	53,673	52,151	54,653	55,800
1953	Earlham	35,254	38,676	38,679	39,098	39,449	39,449	39,594
1963	East Buchanan	32,932	31,892	31,891	31,891	31,593	33,164	33,962
1965	Easton Valley	38,617	36,690	36,688	36,814	36,661	36,906	36,116
1967	East Greene	22,230	13,159	13,159	13,428	13,428	12,724	12,724
1968	East Marshall	43,033	43,931	43,927	43,927	43,814	43,524	42,739
1970	East Union	34,319	31,108	31,108	32,618	32,618	31,002	32,473
1972	Eastern Allamakee	22,807	27,573	27,573	28,692	28,692	26,561	26,051
1975	River Valley	29,675	31,315	31,317	31,317	30,868	30,258	29,820
1989	Edgewood-Colesburg	36,272	32,135	32,137	32,137	31,795	31,795	31,572
2007	Eldora-New Providence	41,238	38,758	38,757	38,757	39,352	39,702	41,299
2016	Elk Horn-Kimballton	14,863	16,256	16,257	16,257	15,860	15,580	15,368
2088	Emmetsburg	43,890	41,290	41,290	41,290	42,176	42,176	42,126
2097	English Valleys	36,182	34,023	34,023	34,781	34,781	34,503	32,747
2113	Essex	19,487	21,027	21,028	21,028	20,949	20,358	20,107
2124	Estherville Lincoln	90,979	87,156	87,154	89,580	89,580	90,964	92,125
2151	Exira	15,822	14,335	14,335	14,335	14,095	13,080	12,686
2169	Fairfield	117,204	104,988	104,988	104,988	104,385	104,071	105,201
2205	Farragut	12,297	14,304	14,303	14,303	13,771	12,685	12,685
2295	Forest City	88,181	81,210	81,212	81,212	75,533	73,991	71,737
2313	Fort Dodge	283,946	268,597	268,607	268,607	263,817	258,336	265,950
2322	Fort Madison	151,504	144,065	144,076	144,076	139,663	138,174	142,307
2349	Fredericksburg	16,490	15,261	15,262	15,705	15,705	15,592	15,700
2369	Fremont-Mills	24,363	30,288	30,288	30,288	29,088	28,386	30,521
2376	Galva-Holstein	28,693	26,234	26,236	26,236	26,308	26,308	27,373
2403	Garner-Hayfield	45,076	46,501	46,505	47,744	49,141	49,919	51,614
2457	George-Little Rock	30,457	28,432	28,430	28,710	28,710	28,524	28,524
2466	Gilbert	48,022	49,018	49,016	50,918	52,722	57,211	60,304
2493	Gilmore City-Bradgate	8,172	6,276	6,277	6,277	5,711	5,919	5,993
2502	Gladbrook-Reinbeck	31,152	31,373	31,375	31,375	31,014	30,040	29,897
2511	Glenwood	124,299	124,734	124,723	124,723	125,903	125,903	126,084
2520	Glidden-Ralston	22,006	20,816	20,817	20,817	20,770	20,045	19,721
2556	Graettinger-Terril	23,173	24,043	24,044	24,044	22,901	23,105	23,105
2673	Nodaway Valley	42,798	42,254	42,255	42,255	42,165	42,613	42,613
2682	GMG	26,013	24,964	24,963	25,479	25,479	23,555	23,567
2709	Grinnell-Newburg	101,287	101,239	101,241	104,510	104,510	107,584	107,584
2718	Griswold	33,710	31,654	31,653	31,907	31,907	30,472	31,616
2727	Grundy Center	35,706	31,782	31,784	32,705	32,705	34,823	34,823

District Number	District Name	07-08	08-09	09-10	10-11	11-12	12-13	13-14
2754	Guthrie Center	31,828	34,845	34,848	34,848	33,396	32,064	31,511
2763	Clayton Ridge	33,683	32,890	32,891	32,891	32,797	33,301	33,301
2766	H-L-V	17,409	19,960	19,961	20,096	20,096	19,121	18,447
2772	Hamburg	19,275	17,427	17,429	17,429	15,489	15,489	16,265
2781	Hampton-Dumont	82,834	78,794	78,795	82,329	82,329	81,568	85,729
2826	Harlan	83,957	89,749	89,751	89,751	86,866	86,147	88,403
2834	Harmony	22,257	25,380	25,378	25,378	24,521	22,346	22,745
2846	Harris-Lake Park	19,786	20,715	20,716	20,997	21,802	23,097	24,554
2862	Hartley-Melvin-Sanborn	36,594	34,396	34,398	35,308	35,308	33,892	34,966
2977	Highland	34,975	40,528	40,530	42,358	42,358	41,693	43,382
2988	Hinton	32,554	35,346	35,344	35,615	35,615	35,225	35,211
3029	Howard-Winneshiek	74,261	73,356	73,353	75,390	75,719	75,719	75,603
3033	Hubbard-Radcliffe	21,134	19,483	19,485	19,656	19,656	19,763	21,591
3042	Hudson	34,150	30,515	30,517	31,351	31,351	31,581	33,749
3060	Humboldt	71,200	69,171	69,172	73,867	73,867	75,157	76,706
3105	Independence	81,156	80,183	80,187	82,352	82,352	82,661	84,399
3114	Indianola	188,842	172,057	172,061	172,061	172,182	178,846	186,392
3119	Interstate 35	47,642	45,771	45,772	46,654	46,750	48,681	50,805
3141	Iowa City	686,169	710,282	710,320	734,321	740,946	783,817	820,372
3150	Iowa Falls	68,406	68,245	68,242	68,741	68,741	71,672	73,362
3154	Iowa Valley	29,223	29,250	29,249	29,249	28,901	27,488	27,309
3168	IKM-Manning	44,455	45,542	45,541	46,213	45,144	43,087	42,917
3186	Janesville Consolidated	12,026	12,924	12,922	13,882	14,729	14,754	15,018
3195	Jefferson-Scranton	67,479	75,565	75,565	75,565	74,094	74,935	74,935
3204	Jesup	50,981	53,737	53,741	54,383	54,383	55,470	57,077
3231	Johnston	269,746	280,509	280,497	297,351	303,435	313,779	327,994
3312	Keokuk	138,795	138,870	138,880	138,880	134,164	128,883	133,014
3330	Keota	15,739	17,142	17,140	17,140	17,111	17,008	18,286
3348	Kingsley-Pierson	34,284	31,106	31,108	32,155	32,640	33,017	33,135
3375	Knoxville	116,280	114,277	114,282	116,957	116,957	114,629	114,439
3420	Lake Mills	41,685	38,881	38,881	39,509	39,509	38,504	39,106
3465	Lamoni	21,817	20,924	20,924	21,244	21,932	21,962	21,962
3537	Laurens-Marathon	20,470	20,236	20,235	20,309	20,309	19,516	19,446
3555	Lawton-Bronson	31,018	29,108	29,109	30,036	31,160	31,449	32,406
3600	Le Mars	116,712	111,850	111,859	111,859	111,691	110,371	114,487
3609	Lenox	27,243	27,030	27,031	28,804	29,198	31,591	31,622
3645	Lewis Central	181,045	190,391	190,400	193,913	195,953	196,696	201,185
3691	North Cedar	45,599	47,769	47,766	48,196	48,196	47,245	47,245
3715	Linn-Mar	307,617	321,709	321,689	335,244	337,454	350,214	366,836
3744	Lisbon	29,576	29,173	29,175	29,175	29,908	30,114	31,869
3798	Logan-Magnolia	35,612	36,005	36,007	36,007	35,894	34,944	33,998
3816	Lone Tree	24,921	24,515	24,513	26,959	26,959	27,459	28,664
3841	Louisa-Muscatine	51,752	46,054	46,052	46,383	46,383	45,185	45,697
3897	LuVerne	275	137	137	216	216	294	426
3906	Lynnville-Sully	22,037	23,317	23,316	23,316	23,166	23,246	23,272
3942	Madrid	33,242	36,685	36,686	37,726	39,022	40,241	42,101
3978	East Mills	36,681	29,975	29,976	30,931	30,931	31,450	31,842

District Number	District Name	07-08	08-09	09-10	10-11	11-12	12-13	13-14
4023	Manson Northwest Webster	29,730	28,494	28,497	28,497	27,809	27,923	29,715
4033	Maple Valley Anthon Oto	38,598	38,558	38,560	38,560	37,481	36,454	36,463
4041	Maquoketa	94,849	94,406	94,405	94,405	94,307	92,103	92,148
4043	Maquoketa Valley	41,796	42,423	42,423	42,423	41,349	40,452	41,163
4068	Marcus-Meriden-Cleghorn	21,507	18,483	18,483	19,546	19,546	19,177	19,871
4086	Marion Independent	128,397	116,906	116,913	117,113	119,175	122,479	124,886
4104	Marshalltown	386,662	395,202	395,212	407,003	407,003	422,406	428,319
4122	Martensdale-St Marys	25,816	28,115	28,115	28,281	28,281	29,246	29,992
4131	Mason City	268,249	260,544	260,529	262,710	262,710	259,895	261,602
4149	MOC-Floyd Valley	71,800	74,582	74,586	76,691	78,952	78,952	79,698
4203	Mediapolis	47,473	44,582	44,583	44,583	43,101	43,798	43,798
4212	Melcher-Dallas	23,629	25,142	25,140	25,140	23,379	22,141	24,006
4269	Midland	30,913	32,724	32,722	32,722	32,439	31,623	33,067
4271	Mid-Prairie	62,685	68,650	68,648	70,266	70,266	69,496	73,839
4356	Missouri Valley	51,748	51,272	51,275	51,275	50,501	48,876	51,682
4419	MFL MarMac	54,702	54,879	54,877	54,877	53,120	53,488	53,488
4437	Montezuma	28,649	32,580	32,583	32,583	32,456	33,208	33,909
4446	Monticello	50,659	51,715	51,717	51,717	53,398	54,233	56,269
4491	Moravia	25,000	23,326	23,325	24,671	25,775	26,601	26,601
4505	Mormon Trail	17,170	16,672	16,672	16,672	15,250	15,380	15,380
4509	Morning Sun	14,451	16,668	16,668	17,403	17,403	16,968	17,733
4518	Moulton-Udell	14,883	14,647	14,648	14,648	14,248	13,833	15,328
4527	Mount Ayr	39,525	41,432	41,434	41,434	41,298	41,654	43,060
4536	Mount Pleasant	134,715	140,280	140,281	140,281	139,822	139,762	141,056
4554	Mount Vernon	62,268	65,995	65,999	67,347	68,077	68,384	69,624
4572	Murray	22,254	20,580	20,580	21,986	21,986	20,865	21,749
4581	Muscatine	337,386	360,717	360,720	361,863	361,863	362,463	368,898
4599	Nashua-Plainfield	36,570	32,958	32,959	32,959	32,692	32,378	32,692
4617	Nevada	97,763	102,234	102,229	102,239	103,060	107,157	108,531
4644	Newell-Fonda	26,838	28,025	28,026	28,498	30,919	31,933	31,933
4662	New Hampton	51,233	46,870	46,874	46,874	46,302	46,302	46,754
4689	New London	33,887	33,922	33,924	33,924	33,858	33,858	33,994
4725	Newton	198,657	208,766	208,774	208,774	208,559	202,033	203,379
4772	Central Springs	55,143	48,666	48,668	49,176	49,115	47,531	48,633
4773	Northeast	37,262	36,483	36,486	36,633	36,633	36,633	38,169
4774	North Fayette	46,306	47,569	47,566	47,566	47,177	47,177	46,560
4775	Northeast Hamilton	17,857	14,575	14,574	14,607	15,128	15,128	13,908
4776	North Mahaska	32,201	35,699	35,698	35,751	36,325	36,325	37,558
4777	North Linn	37,996	37,580	37,577	38,729	38,729	37,747	36,548
4778	North Kossuth	17,837	16,396	16,396	17,001	17,001	15,513	16,028
4779	North Polk	55,172	53,231	53,237	57,500	58,583	61,696	66,448
4784	North Scott	153,874	152,679	152,678	156,855	156,855	161,067	164,443
4785	North Tama County	26,225	29,081	29,083	30,252	30,252	29,840	30,613
4787	North Winneshiek	20,081	18,247	18,247	18,730	18,730	18,126	18,771
4788	Northwood-Kensett	28,968	24,108	24,107	25,599	25,599	24,692	25,115
4797	Norwalk	118,093	117,353	117,345	121,546	124,733	127,449	133,140
4860	Odebolt-Arthur	15,963	16,632	16,633	16,633	16,284	16,648	17,044

District Number	District Name	07-08	08-09	09-10	10-11	11-12	12-13	13-14
4869	Oelwein	82,944	81,363	81,364	81,364	77,856	80,505	80,505
4878	Ogden	36,185	37,964	37,961	39,010	39,010	37,000	36,964
4890	Okoboji	46,927	48,459	48,461	49,982	49,982	51,043	55,477
4905	Olin Consolidated	12,730	14,029	14,030	14,285	14,480	14,480	15,005
4978	Orient-Macksburg	8,911	9,706	9,705	9,830	9,830	9,714	9,714
4995	Osage	48,490	50,712	50,709	50,709	49,964	50,284	51,855
5013	Oskaloosa	159,586	155,346	155,345	158,069	158,069	158,968	161,500
5049	Ottumwa	327,542	323,148	323,168	327,969	327,969	326,888	335,988
5121	Panorama	44,361	40,223	40,221	40,221	39,612	38,733	39,543
5139	Paton-Churdan	12,569	12,041	12,040	12,639	12,639	11,800	11,813
5160	PCM	52,478	53,413	53,418	54,881	55,271	55,512	57,305
5163	Pekin	47,949	41,286	41,284	41,284	40,156	38,067	38,163
5166	Pella	119,468	118,103	118,105	121,930	122,017	123,854	125,548
5184	Perry	152,127	141,483	141,489	145,789	145,789	144,810	150,174
5250	Pleasant Valley	160,398	166,979	166,973	172,366	180,733	194,075	212,727
5256	Pleasantville	41,725	45,169	45,170	45,170	43,645	42,916	44,559
5283	Pocahontas Area	40,597	39,857	39,856	40,645	39,086	39,031	39,558
5310	Postville	50,201	49,302	49,305	49,305	48,085	47,696	51,910
5325	Prairie Valley	38,633	38,890	38,890	38,890	38,494	37,704	37,704
5328	Prescott	4,577	4,872	4,872	4,872	4,788	4,788	4,791
5463	Red Oak	86,972	89,363	89,358	89,358	88,622	87,103	88,217
5486	Remsen-Union	18,438	20,092	20,090	20,090	19,524	19,520	20,295
5508	Riceville	18,847	16,047	16,047	16,047	15,861	15,794	17,024
5510	Riverside	38,401	32,784	32,783	33,967	33,967	35,049	35,815
5607	Rock Valley	39,505	41,326	41,325	43,656	44,983	49,712	52,490
5625	Rockwell City-Lytton	28,327	31,481	31,480	31,480	30,455	31,032	31,975
5643	Roland-Story	53,169	54,101	54,101	55,322	55,322	53,884	56,312
5697	Rudd-Rockford-Marble Rk	32,606	28,843	28,842	28,842	28,296	26,920	27,179
5724	Ruthven-Ayrshire	18,431	16,706	16,705	16,808	17,761	17,761	17,325
5751	St Ansgar	36,943	36,180	36,178	36,178	35,981	35,166	36,550
5805	Saydel	84,162	87,639	87,642	87,642	86,985	86,789	88,348
5823	Schaller-Crestland	21,912	19,724	19,722	19,813	19,813	19,640	20,538
5832	Schleswig	15,778	15,912	15,911	16,086	16,086	16,556	16,556
5868	Sentral	14,765	13,688	13,688	13,707	13,879	13,879	13,490
5877	Sergeant Bluff-Luton	85,893	81,052	81,048	82,990	83,177	83,177	84,321
5895	Seymour	17,193	17,252	17,253	17,253	16,809	17,336	17,603
5922	West Fork CSD	39,050	37,825	37,823	38,896	38,788	38,788	37,542
5949	Sheldon	59,700	60,124	60,128	61,988	61,988	60,768	61,787
5976	Shenandoah	72,626	68,122	68,125	69,573	71,866	71,866	70,215
5994	Sibley-Ocheyedan	50,058	49,110	49,108	49,108	47,779	46,911	48,704
6003	Sidney	26,626	22,295	22,296	23,808	23,808	22,585	22,490
6012	Sigourney	33,392	33,605	33,603	34,199	34,199	33,764	33,338
6030	Sioux Center	61,126	68,825	68,826	69,780	71,029	73,437	77,189
6035	Sioux Central	24,984	27,400	27,400	31,645	32,943	32,943	32,466
6039	Sioux City	1,003,528	1,015,015	1,015,031	1,042,263	1,042,263	1,051,447	1,081,796
6091	Southern Cal	28,116	27,883	27,885	28,588	28,588	28,411	28,411
6093	Solon	53,734	51,620	51,625	53,691	54,251	55,895	57,796

District Number	District Name	07-08	08-09	09-10	10-11	11-12	12-13	13-14
6094	Southeast Warren	31,121	28,427	28,426	29,295	29,295	28,406	29,567
6095	South Hamilton	43,992	43,620	43,623	43,961	43,961	43,859	43,859
6096	Southeast Webster Grand	39,792	38,075	38,072	38,072	38,024	38,051	38,051
6097	South Page	13,276	10,360	10,360	10,699	10,699	10,530	10,681
6098	South Tama County	101,791	108,260	108,262	108,262	104,989	104,989	104,782
6099	South O'Brien	32,681	32,128	32,125	32,229	33,170	34,704	35,140
6100	South Winneshiek	28,005	25,996	25,996	26,945	26,945	26,823	26,823
6101	Southeast Polk	303,886	309,020	309,049	317,522	322,661	337,296	355,567
6102	Spencer	122,959	117,129	117,137	113,642	115,917	118,243	121,787
6120	Spirit Lake	74,028	68,508	68,511	68,511	67,187	69,831	69,831
6138	Springville	23,110	19,989	19,988	19,988	19,876	18,713	18,420
6165	Stanton	12,392	11,827	11,826	11,826	11,612	11,496	11,027
6175	Starmont	43,713	45,445	45,446	47,154	47,154	44,785	45,472
6219	Storm Lake	152,087	149,549	149,550	156,035	156,035	165,671	167,475
6246	Stratford	11,358	11,043	11,042	11,042	10,507	9,450	8,944
6264	West Central Valley	53,901	51,926	51,928	53,457	53,457	53,839	53,866
6273	Sumner	28,378	27,362	27,362	27,362	27,776	28,111	29,203
6408	Tipton	45,991	47,322	47,324	47,684	48,787	49,359	51,009
6417	Titonka Consolidated	9,158	7,751	7,751	7,751	7,556	7,062	7,062
6453	Treynor	36,224	32,117	32,116	33,177	33,194	33,942	34,580
6460	Tri-Center	39,513	38,915	38,914	38,914	37,947	37,998	38,922
6462	Tri-County	21,428	21,749	21,749	21,749	20,495	19,979	19,577
6471	Tripoli	28,697	28,223	28,225	28,225	27,902	27,436	27,370
6509	Turkey Valley	18,690	19,236	19,237	19,237	18,663	17,509	17,204
6512	Twin Cedars	31,302	28,468	28,468	28,468	27,984	27,936	27,339
6516	Twin Rivers	10,027	9,398	9,398	9,560	10,107	10,107	9,660
6534	Underwood	39,681	40,177	40,178	41,230	41,230	40,506	40,680
6536	Union	68,021	67,378	67,378	69,091	69,091	68,704	68,929
6561	United	15,527	20,438	20,437	20,437	20,659	20,659	20,146
6579	Urbandale	182,170	185,418	185,423	190,393	193,726	195,104	203,851
6591	Valley	31,345	27,438	27,437	27,608	27,608	26,709	26,709
6592	Van Buren	41,214	44,077	44,075	44,657	44,657	43,533	41,045
6615	Van Meter	31,156	31,953	31,954	32,869	32,869	33,438	34,468
6633	Ventura	17,220	15,706	15,705	15,705	15,246	15,246	14,999
6651	Villisca	23,464	23,980	23,980	23,980	23,636	23,522	23,522
6660	Vinton-Shellsburg	101,606	97,846	97,837	101,389	101,389	97,634	97,244
6700	Waco	31,439	31,450	31,450	31,556	31,905	32,169	32,169
6741	East Sac County	57,181	57,137	57,135	58,998	58,998	57,890	59,126
6750	Walnut	18,336	13,548	13,549	13,549	13,438	13,244	12,844
6759	Wapello	54,746	51,311	51,307	51,307	51,723	51,723	50,964
6762	Wapsie Valley	37,866	40,834	40,833	41,736	42,880	42,880	44,303
6768	Washington	107,849	108,689	108,694	108,694	109,041	111,178	115,223
6795	Waterloo	760,892	741,395	741,408	758,336	758,336	767,002	786,942
6822	Waukee	324,348	343,106	343,126	367,016	392,328	426,524	473,007
6840	Waverly-Shell Rock	91,614	92,621	92,620	93,901	93,901	95,716	102,560
6854	Wayne	38,535	41,470	41,471	42,017	41,358	39,838	39,050
6867	Webster City	101,366	98,093	98,099	98,099	102,355	102,845	105,616

District Number	District Name	07-08	08-09	09-10	10-11	11-12	12-13	13-14
6921	West Bend-Mallard	15,806	17,865	17,865	17,865	17,502	17,534	17,534
6930	West Branch	36,857	40,874	40,875	42,645	43,311	43,311	45,463
6937	West Burlington Ind	50,161	47,643	47,645	47,645	47,083	49,425	52,793
6943	West Central	18,069	15,056	15,055	15,419	15,419	14,896	15,773
6950	West Delaware County	84,688	86,567	86,568	86,569	87,614	87,906	89,386
6957	West Des Moines	441,199	454,951	454,926	466,629	473,767	488,088	502,571
6961	Western Dubuque	149,577	155,210	155,219	159,202	163,751	169,652	176,846
6969	West Harrison	25,715	22,463	22,463	22,609	22,609	21,187	20,483
6975	West Liberty	79,840	84,895	84,899	85,751	86,833	90,448	90,448
6983	West Lyon	39,281	39,497	39,497	40,644	41,984	44,746	48,233
6985	West Marshall	48,050	52,809	52,808	54,141	54,141	54,502	54,502
6987	West Monona	48,216	38,346	38,346	39,504	40,964	43,219	43,219
6990	West Sioux	44,923	44,589	44,588	44,687	44,687	43,403	48,759
6992	Westwood	34,280	35,153	35,152	35,152	34,484	34,442	34,486
7002	Whiting	14,494	15,333	15,333	15,333	15,173	14,862	16,157
7029	Williamsburg	52,336	49,241	49,241	52,103	52,103	52,524	55,578
7038	Wilton	50,263	48,153	48,154	48,154	46,771	47,175	47,175
7047	Winfield-Mt Union	25,829	25,106	25,105	25,105	25,207	25,207	25,643
7056	Winterset	100,265	109,122	109,117	109,593	110,367	111,461	113,436
7092	Woodbine	24,548	27,612	27,611	27,812	28,277	29,088	29,088
7098	Woodbury Central	38,959	33,321	33,323	33,710	33,716	35,042	35,258
7110	Woodward-Granger	40,063	42,827	42,827	42,827	45,037	47,387	48,665
	Total	29,250,000	29,250,014	29,250,240	29,808,051	29,909,791	30,304,167	31,058,141

Source: Certified Annual Report prior 2009-2010; Department of Management 2009-2010 thru 2013-2014

Appendix F

IOWA PUBLIC SCHOOL DISTRICTS' PERCENT NOT PROFICIENT

GRADE 3 READING
ASSESSMENT SUMMARY TABLE

Item	2011	2012	2013
Number of Students Enrolled	34,799	35,226	35,628
Number of Students Proficient	26,740	26,648	26,780
Number of Students Not Proficient	7,846	8,462	8,602
Number of Students Not Tested	205	116	208

Item	2011	2012	2013
Percent of Students Proficient	77.3%	75.9%	75.7%
Percent of Students Not Proficient	22.7%	24.1%	24.3%
Percent of Students Not Tested	0.6%	0.3%	0.6%

DISTRICTS IMPROVING PROFICIENCY PERCENTAGES

Item	2011	2012	2013
Districts Increasing Proficiency %	60.4%	44.2%	45.6%
Districts Staying the Same	0.8%	1.4%	0.3%

Source: Iowa Department of Education, Adequate Yearly Progress (AYP files)
Note: Districts Improving Proficiency Percentages was based on Full Academic Year students in 2012 and 2013.
Note2: Year 2011 results are based on Iowa Test of Basic Skills. Years 2012 and 2013 are results from Iowa Assessments

IOWA PUBLIC SCHOOL DISTRICTS
PERCENT NOT PROFICIENT IN READING

District Number	District Name	2012 Number of 3rd Grade Students Enrolled	2012 Percent of 3rd Grade Students Not Proficient	2013 Number of 3rd Grade Students Enrolled	2013 Percent of 3rd Grade Students Not Proficient
0018	Adair-Casey	19	6.3	32	20.0
0027	Adel DeSoto Minburn	104	23.7	102	16.8
0009	AGWSR	31	11.1	39	22.9
0441	A-H-S-T	35	21.2	38	32.1
0063	Akron Westfield	32	21.9	34	15.2
0072	Albert City-Truesdale	15	13.3	10	0.0
0081	Albia	94	19.3	83	28.2
0099	Alburnett	44	19.5	42	12.8
0108	Alden	18	16.7	23	30.0
0126	Algona	90	16.7	82	25.7
0135	Allamakee	101	18.9	76	22.5
0171	Alta	38	21.2	36	28.1
0225	Ames	290	11.3	350	14.4
0234	Anamosa	77	18.8	79	17.6
0243	Andrew	17	13.3	24	4.8
0261	Ankeny	734	11.8	795	15.5
0279	Aplington-Parkersburg	53	23.5	59	15.5
0333	Armstrong-Ringsted	25	18.2	NA	NA
0355	Ar-We-Va	21	25.0	13	38.5
0387	Atlantic	112	27.2	103	35.1
0414	Audubon	40	15.4	37	12.1
0423	Aurelia	21	42.1	14	42.9
0472	Ballard	142	24.1	107	21.8
0504	Battle Creek-Ida Grove	51	18.8	49	11.1
0513	Baxter	30	20.0	27	27.3
0540	BCLUW	36	28.1	44	9.5
0549	Bedford	31	20.7	33	25.8
0576	Belle Plaine	46	27.8	54	31.3
0585	Bellevue	37	6.1	37	21.9
0594	Belmond-Klemme	58	28.0	68	23.3
0603	Bennett	12	0.0	13	8.3
0609	Benton	122	19.5	116	23.8
0621	Bettendorf	326	14.1	331	14.9
0720	Bondurant-Farrar	121	17.0	120	13.0
0729	Boone	150	17.4	121	27.9
0747	Boyden-Hull	52	7.7	53	9.6
1917	Boyer Valley	37	21.9	33	36.7
0846	Brooklyn-Guernsey-Malcom	27	11.1	32	22.6
0882	Burlington	330	22.0	315	27.0
0916	CAL	22	68.4	22	41.2
0918	Calamus-Wheatland	40	10.5	26	14.3
0914	CAM	34	30.0	40	23.3

District Number	District Name	2012 Number of 3rd Grade Students Enrolled	2012 Percent of 3rd Grade Students Not Proficient	2013 Number of 3rd Grade Students Enrolled	2013 Percent of 3rd Grade Students Not Proficient
0936	Camanche	87	11.1	75	20.9
0977	Cardinal	33	41.4	41	54.3
0981	Carlisle	133	27.0	126	19.0
0999	Carroll	117	13.8	126	22.0
1044	Cedar Falls	349	23.4	437	17.5
1053	Cedar Rapids	1206	26.6	1180	27.8
1062	Center Point-Urbana	113	13.9	115	18.0
1071	Centerville	116	17.1	102	11.2
1080	Central	36	17.6	30	NA
1089	Central City	27	20.0	32	28.1
1082	Central Clinton	91	9.5	105	27.4
1093	Central Decatur	52	40.5	58	15.4
1079	Central Lee	67	15.8	82	27.6
1095	Central Lyon	59	9.3	47	9.1
4772	Central Springs	40	18.4	70	21.3
1107	Chariton	86	18.8	87	23.8
1116	Charles City	102	29.7	102	27.2
1134	Charter Oak-Ute	24	9.5	25	26.1
1152	Cherokee	78	14.7	73	21.5
1197	Clarinda	66	27.6	65	23.3
1206	Clarion-Goldfield	57	18.5	56	9.6
1211	Clarke	110	31.3	90	30.5
1215	Clarksville	23	21.7	22	9.1
1218	Clay Central-Everly	25	13.0	29	7.4
2763	Clayton Ridge	43	30.8	48	8.3
1221	Clear Creek Amana	142	22.7	156	20.4
1233	Clear Lake	97	29.9	93	19.3
1224	Clearfield	NA	NA	less than 10	50.0
1278	Clinton	284	16.7	248	12.2
1332	Colfax-Mingo	50	4.5	52	19.6
1337	College	381	23.6	377	23.2
1350	Collins-Maxwell	27	7.7	34	25.0
1359	Colo-NESCO School	28	8.3	42	34.2
1368	Columbus	59	33.3	57	47.3
1413	Coon Rapids-Bayard	25	29.2	36	NA
1431	Corning	28	19.2	34	46.9
1449	Corwith-Wesley	NA	NA	NA	NA
1476	Council Bluffs	679	26.1	632	29.2
1503	Creston	107	40.6	93	40.2
1576	Dallas Center-Grimes	188	15.8	186	13.6
1602	Danville	44	29.3	45	16.2
1611	Davenport	1192	31.6	1267	30.0
1619	Davis County	74	26.5	86	17.7
1638	Decorah Community	104	13.5	123	17.9
1675	Delwood	17	17.6	20	11.1
1701	Denison	134	25.0	149	25.8
1719	Denver	65	18.3	56	23.5

District Number	District Name	2012 Number of 3rd Grade Students Enrolled	2012 Percent of 3rd Grade Students Not Proficient	2013 Number of 3rd Grade Students Enrolled	2013 Percent of 3rd Grade Students Not Proficient
1737	Des Moines Independent	2337	39.1	2512	37.9
1782	Diagonal	10	0.0	less than 10	20.0
1791	Dike-New Hartford	64	15.9	54	11.8
1854	Dows	less than 10	14.3	less than 10	40.0
1863	Dubuque	820	21.8	750	26.8
1908	Dunkerton	26	20.0	39	20.0
1926	Durant	46	22.2	52	21.6
1944	Eagle Grove	57	17.6	58	37.7
1953	Earlham	46	11.9	49	26.7
1963	East Buchanan	48	23.4	37	5.7
1967	East Greene	26	25.0	less than 10	20.0
1968	East Marshall	55	23.5	75	15.9
3978	East Mills	35	6.5	33	16.0
6741	East Sac County	56	7.8	64	18.5
1970	East Union	37	9.4	40	22.6
1972	Eastern Allamakee	21	25.0	32	15.6
1965	Easton Valley	27	36.4	14	38.5
0657	Eddyville Blakesburg-Fre	77	39.7	71	43.5
1989	Edgewood-Colesburg	40	7.9	44	5.0
2007	Eldora-New Providence	50	12.8	41	26.5
2016	Elk Horn-Kimballton	26	28.6	32	12.5
2088	Emmetsburg	56	24.5	57	25.9
2097	English Valleys	22	15.8	37	17.6
2113	Essex	13	16.7	15	14.3
2124	Estherville Lincoln	101	32.6	111	31.7
2151	Exira	NA	NA	NA	NA
2169	Fairfield	130	19.1	103	15.1
2205	Farragut	14	41.7	less than 10	0.0
2295	Forest City	78	5.6	79	14.1
2313	Fort Dodge	245	36.0	271	27.8
2322	Fort Madison	150	19.7	147	22.9
2349	Fredericksburg	19	29.4	18	22.2
2369	Fremont-Mills	31	13.0	28	25.0
2376	Galva-Holstein	29	3.4	32	7.4
2403	Garner-Hayfield	57	25.5	65	12.3
2457	George-Little Rock	32	16.1	25	16.7
2466	Gilbert	101	2.1	98	9.5
2493	Gilmore City-Bradgate	less than 10	87.5	less than 10	0.0
2502	Gladbrook-Reinbeck	33	35.5	35	6.9
2511	Glenwood	139	31.2	135	17.6
2520	Glidden-Ralston	17	17.6	22	22.7
2682	GMG	27	17.4	40	18.4
2556	Graettinger-Terril	24	9.5	20	25.0
2709	Grinnell-Newburg	127	15.5	120	15.0
2718	Griswold	39	19.4	41	27.0

District Number	District Name	2012 Number of 3rd Grade Students Enrolled	2012 Percent of 3rd Grade Students Not Proficient	2013 Number of 3rd Grade Students Enrolled	2013 Percent of 3rd Grade Students Not Proficient
2727	Grundy Center	52	31.3	60	14.3
2754	Guthrie Center	45	5.0	42	20.0
2772	Hamburg	18	46.7	25	28.6
2781	Hampton-Dumont	71	28.8	110	25.2
2826	Harlan	125	20.9	111	21.3
2834	Harmony	17	7.7	24	28.6
2846	Harris-Lake Park	31	16.7	27	12.5
2862	Hartley-Melvin-Sanborn	46	34.1	43	12.8
2977	Highland	52	36.2	52	27.5
2988	Hinton	49	25.5	60	NA
2766	H-L-V	29	29.6	19	22.2
3029	Howard-Winneshiek	70	33.9	82	36.0
3033	Hubbard-Radcliffe	24	31.6	20	29.4
3042	Hudson	62	28.6	57	21.6
3060	Humboldt	74	7.8	86	20.3
3168	IKM-Manning	45	31.7	53	20.4
3105	Independence	85	16.7	98	13.8
3114	Indianola	275	18.5	246	23.9
3119	Interstate 35	50	23.9	60	17.5
3141	Iowa City	958	27.0	1013	23.0
3150	Iowa Falls	78	16.9	74	18.0
3154	Iowa Valley	39	8.6	42	20.5
3186	Janesville Consolidated	23	31.6	28	9.1
3195	Jefferson-Scranton	78	23.6	71	31.1
3204	Jesup	70	22.7	82	21.8
3231	Johnston	498	9.1	492	7.0
3312	Keokuk	116	15.6	120	23.3
3330	Keota	28	24.0	13	23.1
3348	Kingsley-Pierson	41	13.5	27	11.1
3375	Knoxville	124	20.0	121	21.2
3420	Lake Mills	53	21.3	35	22.6
3465	Lamoni	34	32.1	31	34.5
3537	Laurens-Marathon	14	46.2	14	36.4
3555	Lawton-Bronson	42	5.1	48	16.3
3600	Le Mars	166	19.7	136	13.6
3609	Lenox	33	20.7	34	20.6
3645	Lewis Central	231	33.5	245	33.5
3715	Linn-Mar	564	13.7	530	12.7
3744	Lisbon	54	13.5	32	18.8
3798	Logan-Magnolia	42	9.8	41	5.1
3816	Lone Tree	41	30.8	41	36.8
3841	Louisa-Muscatine	59	24.6	61	14.0
3897	LuVerne	12	8.3	11	0.0
3906	Lynnville-Sully	40	13.5	30	14.8
3942	Madrid	66	14.5	43	10.3
4023	Manson Northwest	51	15.6	51	33.3

District Number	District Name	2012 Number of 3rd Grade Students Enrolled	2012 Percent of 3rd Grade Students Not Proficient	2013 Number of 3rd Grade Students Enrolled	2013 Percent of 3rd Grade Students Not Proficient
	Webster				
4033	Maple Valley Anthon Oto	36	36.7	37	17.1
4041	Maquoketa	81	41.1	85	18.4
4043	Maquoketa Valley	55	11.8	51	8.7
4068	Marcus-Meriden-Cleghorn	27	16.0	30	26.1
4086	Marion Independent	154	19.4	149	23.1
4104	Marshalltown	355	38.8	367	29.6
4122	Martensdale-St Marys	41	13.9	37	20.0
4131	Mason City	269	29.0	294	27.5
4203	Mediapolis	48	11.9	54	20.8
4212	Melcher-Dallas	26	16.7	27	8.3
4419	MFL MarMac	60	30.9	60	24.6
4269	Midland	36	26.7	31	29.6
4271	Mid-Prairie	98	17.8	104	18.6
4356	Missouri Valley	74	32.3	58	27.5
4149	MOC-Floyd Valley	86	6.2	105	5.3
4437	Montezuma	39	14.7	36	22.2
4446	Monticello	78	16.2	81	21.7
4491	Moravia	34	25.8	23	26.1
4505	Mormon Trail	19	50.0	16	25.0
4509	Morning Sun	20	25.0	17	13.3
4518	Moulton-Udell	17	12.5	14	16.7
4527	Mount Ayr	51	12.8	40	32.4
4536	Mount Pleasant	157	23.0	129	24.8
4554	Mount Vernon	92	8.8	87	9.8
4572	Murray	26	4.3	23	13.0
4581	Muscatine	401	19.7	360	20.5
4599	Nashua-Plainfield	44	24.4	44	23.1
4617	Nevada	117	15.2	102	8.7
4662	New Hampton	76	22.1	55	16.3
4689	New London	34	15.6	40	17.1
4644	Newell-Fonda	24	9.5	41	22.5
4725	Newton	217	22.0	211	21.8
2673	Nodaway Valley	60	29.6	53	34.0
0153	North Butler	36	5.7	46	17.1
3691	North Cedar	47	20.5	56	30.8
4774	North Fayette	53	17.0	50	10.9
0873	North Iowa	19	7.1	33	16.7
4778	North Kossuth	16	21.4	23	15.8
4777	North Linn	60	23.7	52	20.0
4776	North Mahaska	33	15.6	39	2.8
4779	North Polk	116	17.5	103	14.0
4784	North Scott	217	11.9	206	12.1
4785	North Tama County	37	11.8	33	16.7
4787	North Winneshiek	16	0.0	14	38.5
4773	Northeast	47	11.4	41	20.5

District Number	District Name	2012 Number of 3rd Grade Students Enrolled	2012 Percent of 3rd Grade Students Not Proficient	2013 Number of 3rd Grade Students Enrolled	2013 Percent of 3rd Grade Students Not Proficient
4775	Northeast Hamilton	16	28.6	14	21.4
4788	Northwood-Kensett	41	28.9	31	14.8
4797	Norwalk	147	16.5	184	12.6
4860	Odebolt-Arthur	31	34.5	16	0.0
4869	Oelwein	89	36.6	75	33.8
4878	Ogden	48	17.4	45	4.9
4890	Okoboji	72	10.8	83	5.1
4905	Olin Consolidated	14	15.4	14	69.2
4978	Orient-Macksburg	12	20.0	10	44.4
4995	Osage	62	10.5	64	11.3
5013	Oskaloosa	178	44.4	182	27.3
5049	Ottumwa	324	42.3	344	39.0
5121	Panorama	61	28.8	60	41.1
5139	Paton-Churdan	14	18.2	13	10.0
5160	PCM	84	3.8	66	15.5
5163	Pekin	56	2.0	43	5.4
5166	Pella	185	14.1	157	2.0
5184	Perry	124	40.6	143	59.4
5250	Pleasant Valley	285	14.2	322	8.6
5256	Pleasantville	44	14.6	49	15.6
5283	Pocahontas Area	44	32.4	42	13.2
5310	Postville	51	25.6	50	50.0
5325	Prairie Valley	38	9.4	45	17.8
5328	Prescott	less than 10	100.0	less than 10	20.0
5337	Preston	25	5.6	31	13.8
5463	Red Oak	90	32.1	83	29.3
5486	Remsen-Union	25	5.3	23	10.0
5508	Riceville	27	7.7	27	20.0
1975	River Valley	34	15.6	30	37.0
5510	Riverside	41	37.5	37	39.4
5607	Rock Valley	47	20.0	57	23.5
5625	Rockwell City-Lytton	40	7.9	62	11.1
5643	Roland-Story	79	6.8	69	12.7
5697	Rudd-Rockford-Marble Rk	29	25.0	32	20.8
5724	Ruthven-Ayrshire	16	12.5	19	17.6
5805	Saydel	85	29.2	84	41.4
5823	Schaller-Crestland	19	31.3	30	17.9
5832	Schleswig	25	14.3	17	21.4
5868	Sentral	less than 10	14.3	35	27.3
5877	Sergeant Bluff-Luton	133	13.2	119	9.2
5895	Seymour	21	41.2	20	11.8
5949	Sheldon	68	18.5	71	15.6
5976	Shenandoah	76	15.9	78	29.2
5994	Sibley-Ocheyedan	66	23.3	55	18.0
6003	Sidney	25	35.0	19	6.7
6012	Sigourney	42	13.2	42	15.8

District Number	District Name	2012 Number of 3rd Grade Students Enrolled	2012 Percent of 3rd Grade Students Not Proficient	2013 Number of 3rd Grade Students Enrolled	2013 Percent of 3rd Grade Students Not Proficient
6030	Sioux Center	71	12.7	72	20.9
6035	Sioux Central	38	16.2	32	34.5
6039	Sioux City	1041	32.2	1099	31.9
6093	Solon	96	5.7	103	17.9
6095	South Hamilton	50	17.8	51	22.7
6099	South O'Brien	40	18.2	41	24.3
6097	South Page	12	40.0	11	33.3
6098	South Tama County	108	36.7	110	29.7
6100	South Winneshiek	33	25.9	36	34.4
6101	Southeast Polk	501	17.4	444	21.6
6094	Southeast Warren	36	8.8	30	18.5
6096	Southeast Webster Grand	35	25.8	41	26.3
6091	Southern Cal	25	28.0	NA	NA
6102	Spencer	136	22.3	141	17.7
6120	Spirit Lake	71	20.0	69	15.3
6138	Springville	30	40.7	30	17.9
5751	St Ansgar	51	6.8	34	3.1
6165	Stanton	14	0.0	17	6.3
6175	Starmont	44	25.6	55	30.2
6219	Storm Lake	167	32.0	168	41.4
6246	Stratford	12	16.7	less than 10	28.6
6273	Sumner	40	29.7	39	13.9
6408	Tipton	79	23.7	69	19.7
6417	Titonka Consolidated	less than 10	57.1	less than 10	20.0
6453	Treynor	66	10.0	64	11.9
6460	Tri-Center	61	15.3	54	13.7
6462	Tri-County	13	30.0	12	40.0
6471	Tripoli	34	33.3	26	30.8
6509	Turkey Valley	14	14.3	22	4.5
6512	Twin Cedars	27	26.1	21	29.4
6516	Twin Rivers	less than 10	50.0	11	0.0
6534	Underwood	60	14.3	60	16.1
6536	Union	89	20.7	95	18.0
6561	United	26	11.5	18	5.9
6579	Urbandale	281	13.4	285	17.5
6591	Valley	33	19.4	30	32.1
6592	Van Buren	50	27.7	39	36.8
6615	Van Meter	46	28.9	41	7.7
6633	Ventura	22	0.0	15	7.7
6651	Villisca	15	41.7	20	50.0
6660	Vinton-Shellsburg	111	11.7	112	22.1
6700	Waco	31	30.8	33	27.6
6750	Walnut	11	0.0	10	22.2
6759	Wapello	47	28.6	34	33.3
6762	Wapsie Valley	55	26.4	63	30.0
6768	Washington	101	22.6	109	35.5

District Number	District Name	2012 Number of 3rd Grade Students Enrolled	2012 Percent of 3rd Grade Students Not Proficient	2013 Number of 3rd Grade Students Enrolled	2013 Percent of 3rd Grade Students Not Proficient
6795	Waterloo	779	41.9	826	43.5
6822	Waukee	610	11.8	633	13.2
6840	Waverly-Shell Rock	146	9.6	137	10.8
6854	Wayne	41	27.8	42	32.5
6867	Webster City	111	19.0	112	15.2
6921	West Bend-Mallard	29	14.3	19	15.8
6930	West Branch	68	23.8	57	23.5
6937	West Burlington Ind	63	20.7	56	11.5
6943	West Central	15	16.7	20	17.6
6264	West Central Valley	67	21.7	58	7.7
6950	West Delaware County	120	18.8	101	18.3
6957	West Des Moines	692	18.6	647	15.9
5922	West Fork CSD	49	22.9	43	15.0
0819	West Hancock	48	30.2	50	35.4
6969	West Harrison	28	28.0	21	36.8
6975	West Liberty	82	31.2	97	34.1
6983	West Lyon	65	6.3	75	12.9
6985	West Marshall	76	18.8	74	14.7
6987	West Monona	52	35.4	52	18.4
6990	West Sioux	55	15.7	51	28.9
6961	Western Dubuque	203	20.4	185	20.5
6992	Westwood	24	4.3	38	11.4
7002	Whiting	20	20.0	20	26.3
7029	Williamsburg	72	25.0	78	23.2
7038	Wilton	61	21.4	57	13.7
7047	Winfield-Mt Union	29	13.8	22	5.0
7056	Winterset	107	18.8	140	27.6
7083	Woden-Crystal Lake	less than 10	0.0	NA	NA
7092	Woodbine	34	12.5	34	15.6
7098	Woodbury Central	43	26.2	37	10.8
7110	Woodward-Granger	52	8.9	54	16.3

Source: Iowa Department of Education, Adequate Yearly Progress (AYP files)
Note: Percent of Students Not Proficient uses Full Academic Year Students.