Iowa Department of Education

IOWA EARLY INTERVENTION BLOCK GRANT PROGRAM (CLASS SIZE) 2008-2009

April 2009

State of Iowa
Department of Education
Grimes State Office Building
400 E 14th Street
Des Moines, Iowa 50319-0146

State Board of Education

Rosie Hussey, President, Clear Lake
Charles C. Edwards, Jr., Vice President, Des Moines
Sister Jude Fitzpatrick, West Des Moines
Brian Gentry, Des Moines
Wayne Kobberdahl, Council Bluffs
Valorie J. Kruse, Sioux City
Max Phillips, Woodward
LaMetta Wynn, Clinton
Kameron Dodge, Student Member, Cambridge

Administration
Judy Jeffrey, Director and Executive Officer
of the State Board of Education
Gail Sullivan, Chief of Staff

Division of School Support and Information
James Addy, Division Administrator

Bureau of Planning, Research, Development, and Evaluation
Jay Pennington, Bureau Chief
Marlene Dorenkamp, Consultant
Betsy Lundy, Consultant

It is the policy of the Iowa Department of Education not to discriminate on the basis of race, creed, color, sex, sexual orientation, gender identity, national origin, gender, disability, religion, age, political party affiliation, or actual or potential parental, family or marital status in its programs, activities, or employment practices as required by the *Iowa Code* sections 216.9 and 256.10(2), Titles VI and VII of the Civil Rights Act of 1964 (42 U.S.C. § 2000d and 2000e), the Equal Pay Act of 1973 (29 U.S.C. § 206, *et seq*.), Title IX (Educational Amendments, 20 U.S.C.§§ 1681 – 1688), Section 504 (Rehabilitation Act of 1973, 29 U.S.C. § 794), and the Americans with Disabilities Act (42 U.S.C. § 12101, *et seq*.).

If you have questions or grievances related to compliance with this policy by the Iowa Department of Education, please contact the legal counsel for the Iowa Department of Education, Grimes State Office Building, 400 E 14th St, Des Moines, IA 50319-0146, telephone number 515-281-5295; or the Director of the Office for Civil Rights, U.S. Department of Education, 111 N. Canal Street, Suite 1053, Chicago, IL 60606-7204.

Table of Contents

Class Size 2008-2009

Introduction 1

Table 1 State Class Size Reduction Allocations for Iowa Public Schools 1

Methodology 1

Findings 2

Table 2 IOWA PUBLIC SCHOOL DISTRICT AVERAGE CLASS SIZES FOR GRADES K-3 1998-1999 TO 2008-2009 2

Figure 1 IOWA PUBLIC SCHOOL DISTRICT AVERAGE CLASS SIZES FOR GRADES K-3 1998-1999 TO 2008-2009 3

Table 3 AVERAGE CLASS SIZE COMPARISON FOR IOWA PUBLIC SCHOOL DISTRICTS BY ENROLLMENT CATEGORY KINDERGARTEN 4

Table 4 AVERAGE CLASS SIZE COMPARISON FOR IOWA PUBLIC SCHOOL DISTRICTS BY ENROLLMENT CATEGORY FIRST GRADE 4

Table 5 AVERAGE CLASS SIZE COMPARISON FOR IOWA PUBLIC SCHOOL DISTRICTS BY ENROLLMENT CATEGORY SECOND GRADE 5

Table 6 AVERAGE CLASS SIZE COMPARISON FOR IOWA PUBLIC SCHOOL DISTRICTS BY ENROLLMENT CATEGORY THIRD GRADE 5

Table 7 AVERAGE CLASS SIZE COMPARISON FOR IOWA PUBLIC SCHOOL DISTRICTS BY ENROLLMENT CATEGORY KINDERGARTEN TO THIRD GRADE 2008-2009 SCHOOL YEAR 6

Table 8 PERCENT OF IOWA PUBLIC SCHOOL DISTRICTS K-3 CLASSROOMS WITH GREATER THAN 17, 21, 25, AND 30 STUDENTS 1998-1999, 2006-2007, 2007-2008 AND 2008-2009 7

Figure 2 NUMBER OF IOWA PUBLIC SCHOOL DISTRICTS K-3 CLASSROOMS 1998-1999 THROUGH 2008-2009 8

Figure 3 NUMBER OF IOWA PUBLIC SCHOOL DISTRICTS K-3 STUDENTS 1998-1999 THROUGH 2008-2009 8

Figure 4 NUMBER OF IOWA PUBLIC SCHOOL DISTRICTS K-3 TEACHERS 1998-1999 THROUGH 2008-2009 9

Table 9 IOWA PUBLIC SCHOOL DISTRICT BEDS ENROLLMENT FOR KINDERGARTEN THROUGH THIRD GRADE 1998-1999 AND 2008-2009 10

Table 10 IOWA PUBLIC SCHOOL DISTRICTS DECLINE IN AVERAGE CLASS SIZE VS. BEDS ENROLLMENT 1998-1999 TO 2008-2009 10

Expenditures 11

Table 11 FY08 IOWA EARLY INTERVENTION BLOCK GRANT PROGRAM FY08 EXPENDITURES BY OBJECT 11

Figure 5 FY08 Iowa Early Intervention Block Grant Program FY08 Expenditures by Object 12

Table 12 OBJECT CATEGORY EXPENDITURES AS A PERCENT OF TOTAL EARLY INTERVENTION EXPENDITURES BY ENROLLMENT CATEGORY 2007-2008 12

Appendices

Appendix A IOWA PUBLIC SCHOOL DISTRICT CLASS SIZE FREQUENCY DISTRIBUTIONS BY GRADE 2008-2009 14-17

Appendix B IOWA PUBLIC SCHOOL DISTRICT CLASS SIZE SUMMARY STATISTICS FOR KINDERGARTEN THROUGH THIRD GRADE 2008-2009 18

Appendix C IOWA PUBLIC SCHOOL DISTRICT AVERAGE CLASS SIZE (AVGCS) FOR KINDERGARTEN THROUGH THIRD GRADE 1998-1999, 2007-2008 AND 2008-2009 19-49

Appendix D IOWA PUBLIC SCHOOL DISTRICTS' FY08 EARLY INTERVENTION BLOCK GRANT PROGRAM EXPENDITURE BY OBJECT 50-58

Appendix E IOWA PUBLIC SCHOOL DISTRICTS' EARLY INTERVENTION BLOCK GRANT PROGRAM ALLOCATIONS 2001-2002 THROUGH 2008-2009 59-66

Appendix F IOWA PUBLIC SCHOOL DISTRICTS' PERCENT NOT PROFICIENT ON IOWA TESTS OF BASIC SKILLS 2007-2008 67-75

Class Size 2008-2009

Introduction

Class size reduction for the early elementary grades remained a state goal in 2008-2009, continuing efforts initiated by the Iowa Early Intervention Block Grant Program (House File 743) in 1999. Funding was allocated in 2008-2009 towards reduction of class sizes for kindergarten through third grade. Funding remained at $29.3 million in FY 2009 unchanged since FY 2005 (see Table 1). Iowa's class size reduction goal established in Iowa Code Chapter 256D is 17 students per classroom for basic skills instruction. Beginning in FY2010, funding of Iowa Early Intervention Block Grant Program will be rolled into the State Aid formula. This will allow the funding of this program to grow along with the overall funding of school districts across Iowa.

Table 1

STATE CLASS SIZE REDUCTION ALLOCATIONS FOR IOWA PUBLIC SCHOOLS

Fiscal Year	State Allocation
FY 2000	$10 million
FY 2001	$20 million
FY 2002	$30 million
FY 2003	$30 million
FY 2004	$29.325 million*
FY 2005	$29.250 million
FY 2006	$29.250 million
FY 2007	$29.250 million
FY 2008	$29.250 million
FY 2009	$29.250 million

Source: Iowa Department of Education
Note: The FY 2004 appropriation was reduced as a result of an across-the-board cut after the initial appropriation and then received a partial restoration of funds.

Methodology

Public school districts report the number of kindergarten, first, second and third grade classroom sections, students, teachers, and aides by building during the Fall Basic Educational Data Survey (BEDS). Special education teachers and aides are not included in the reporting. Physical education, art, music and other "specialty" and "pull-out" program (such as Title I reading and math) teachers are also excluded from the teacher count.

Some districts utilize multi-age classrooms for their K-3 students. For example, a classroom may combine first and second grade students in one room. Districts report these combination classrooms as grade level "Other" on the Class Size submission but these classrooms are not included in this report.

The Department of Education calculated average class size for kindergarten through third grade at the district and state level. Average class size equals the number of students divided by the number of classrooms for each grade level.

Average Class Size = Number of Students / Number of Classrooms

Since average class size uses the number of classrooms as the denominator, adding additional teachers to a classroom does not lower the average class size for that grade level. The use of classroom aides also does not reduce average class size at the district or state level.

Findings

This report provides class size data from 1998-1999 to 2008-2009 for kindergarten through third grade. Average class size increased in 2008-2009 for kindergarten, first and third grade compared to 2007-2008 (see Table 2 and Figure 1).The kindergarten and third grade averages were at the second highest level since 1998-1999. The second grade average remained steady when compared to 2007-2008. Despite the increases, average class size remained below 20 students for kindergarten and first grade in 2008-2009. Third grade continued to show the highest average class size per classroom of the grades examined, at 21 students per classroom for 2008-2009, and remained above 20 students in each year studied.

Overall the increase in average class size in 2008-2009 continued the trend in recent years. Average class size declined for kindergarten through second grade from 1998-1999 through 2001-2002 but increased in each of the subsequent years through 2005-2006. In 2006-2007, kindergarten average class size declined slightly. In 2007-2008, kindergarten was the only grade to increase average class size from 2006-2007. In 2008-2009, all grades with the exception of second grade increased slightly from 2007-2008. Third grade showed a decline from 1998-1999 through 2002-2003 but experienced alternating increases and decreases in the following years. Third grade remained steady in 2007-2008 when compared to 2006-2007, and increased slightly in 2008-2009. First and second grade show steady increases from 2002-2003 through 2006-2007. Both grades decreased slightly in 2007-2008.

Table 2

IOWA PUBLIC SCHOOL DISTRICT
AVERAGE CLASS SIZES FOR GRADES K – 3
1998-1999 TO 2008-2009

	School Year										
Grade	**1998-1999**	**1999-2000**	**2000-2001**	**2001-2002**	**2002-2003**	**2003-2004**	**2004-2005**	**2005-2006**	**2006-2007**	**2007-2008**	**2008-2009**
Kindergarten	19.7	19.0	18.6	18.6	18.9	19.0	19.2	19.4	19.0	19.2	19.3
1	20.1	19.4	18.8	18.5	18.8	19.1	19.2	19.4	19.5	19.1	19.4
2	20.7	20.1	19.7	19.4	19.7	19.8	19.9	19.9	20.2	20.0	20.0
3	21.7	20.8	20.6	20.4	20.4	20.6	20.4	20.5	20.8	20.8	21.0

Source: Iowa Department of Education, Bureau of Planning, Research, Development and Evaluation, Class Size Survey File.

Figure 1

IOWA PUBLIC SCHOOL DISTRICT
AVERAGE CLASS SIZES FOR GRADES K-3
1998-1999 TO 2008-2009

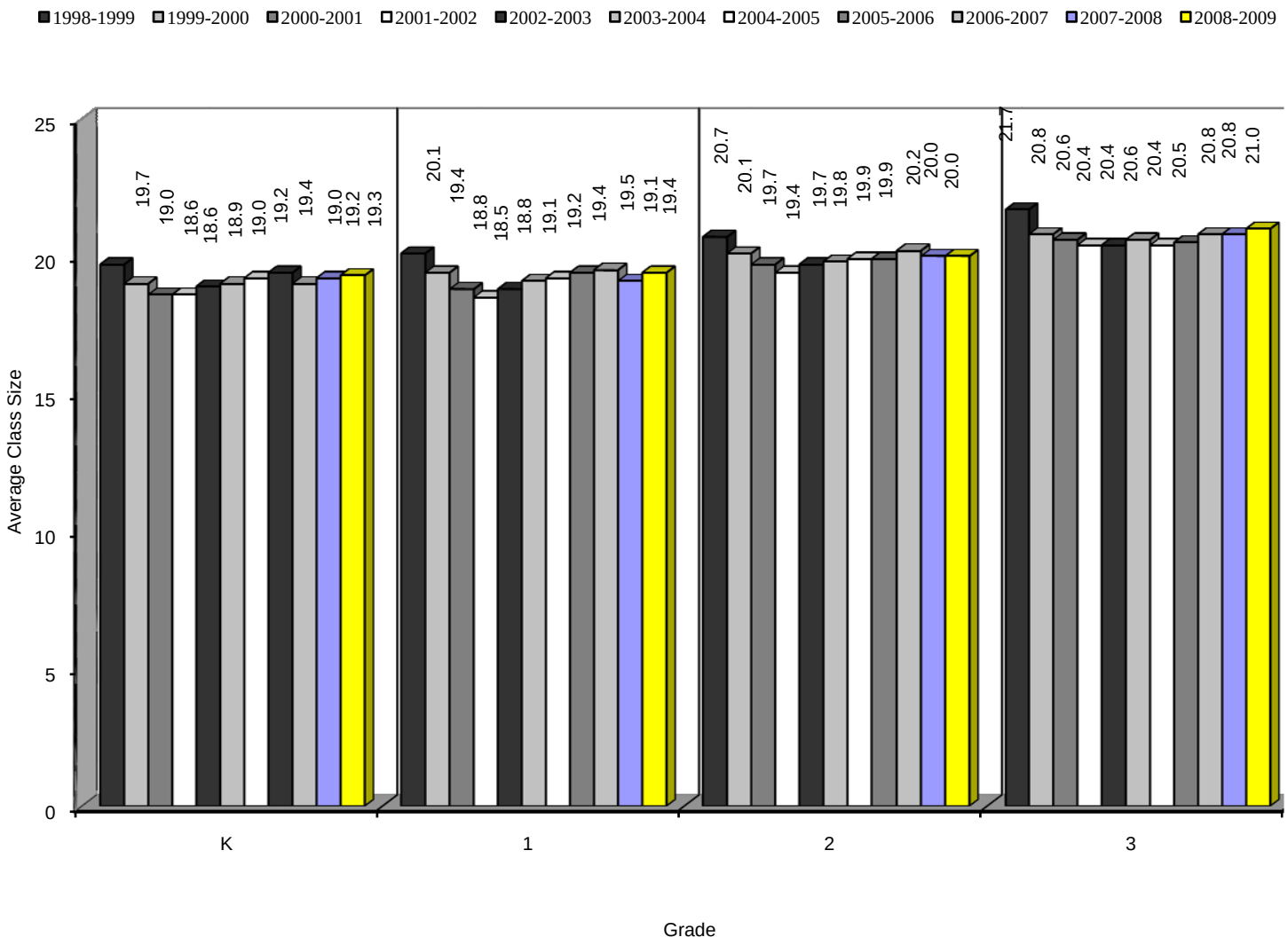

Source: Iowa Department of Education, Bureau of Planning, Research, Development and Evaluation, Class Size Survey File.

Table 3

AVERAGE CLASS SIZE COMPARISON FOR IOWA PUBLIC SCHOOL DISTRICTS BY ENROLLMENT CATEGORY KINDERGARTEN

Enrollment Category	School Year 1998-1999	2001-2002	2004-2005	2007-2008	2008-2009
<300	13.9	12.4	13.9	13.9	15.0
300-599	17.6	16.5	16.9	16.4	16.9
600-999	18.2	17.3	17.8	17.4	17.7
1,000-2,499	19.8	18.7	18.8	19.0	19.0
2,500-7,499	21.5	20.8	20.8	20.6	20.6
7,500+	20.7	19.4	20.8	21.0	21.0
State	19.7	18.6	19.2	19.2	19.3

Source: Iowa Department of Education, Bureau of Planning, Research, Development and Evaluation, Class Size Survey File

Table 4

AVERAGE CLASS SIZE COMPARISON FOR IOWA PUBLIC SCHOOL DISTRICTS BY ENROLLMENT CATEGORY FIRST GRADE

Enrollment Category	School Year 1998-1999	2001-2002	2004-2005	2007-2008	2008-2009
<300	14.3	13.2	13.7	14.1	14.1
300-599	17.4	16.3	15.9	16.7	16.5
600-999	19.0	17.9	18.1	17.8	18.1
1,000-2,499	20.3	18.2	19.1	19.0	19.5
2,500-7,499	21.6	19.9	20.6	20.3	20.9
7,500+	21.1	19.8	20.9	20.7	20.9
State	20.0	18.5	19.2	19.1	19.4

Source: Iowa Department of Education, Bureau of Planning, Research, Development and Evaluation, Class Size Survey File.

Table 5

AVERAGE CLASS SIZE COMPARISON FOR IOWA PUBLIC SCHOOL DISTRICTS BY ENROLLMENT CATEGORY SECOND GRADE

Enrollment Category	School Year 1998-1999	2001-2002	2004-2005	2007-2008	2008-2009
<300	15.0	14.3	13.9	13.7	15.5
300-599	17.9	17.4	17.2	17.4	17.5
600-999	19.6	18.1	18.2	18.6	18.8
1,000-2,499	21.3	19.4	19.8	20.1	20.0
2,500-7,499	22.0	20.6	21.3	20.9	21.2
7,500+	21.7	20.6	21.8	21.9	21.4
State	20.7	19.4	19.9	20.0	20.0

Source: Iowa Department of Education, Bureau of Planning, Research, Development and Evaluation, Class Size Survey File

Table 6

AVERAGE CLASS SIZE COMPARISON FOR IOWA PUBLIC SCHOOL DISTRICTS BY ENROLLMENT CATEGORY THIRD GRADE

Enrollment Category	School Year 1998-1999	2001-2002	2004-2005	2007-2008	2008-2009
<300	16.9	15.3	14.4	16.1	14.9
300-599	19.3	18.0	17.6	17.7	18.5
600-999	20.3	18.9	19.1	19.3	19.8
1,000-2,499	21.9	20.5	20.6	20.7	20.9
2,500-7,499	23.0	21.8	21.9	22.2	21.9
7,500+	23.0	21.9	22.0	22.6	22.8
State	21.7	20.4	20.4	20.8	21.0

Source: Iowa Department of Education, Bureau of Planning, Research, Development and Evaluation, Class Size Survey File

Table 7

AVERAGE CLASS SIZE COMPARISON FOR IOWA PUBLIC SCHOOL DISTRICTS BY ENROLLMENT CATEGORY KINDERGARTEN TO THIRD GRADE 2008-2009 SCHOOL YEAR

Enrollment Category	Grade K	1	2	3
<300	15.0	14.1	15.5	14.9
300-599	16.9	16.5	17.5	18.5
600-999	17.7	18.1	18.8	19.8
1,000-2,499	19.0	19.5	20.0	20.9
2,500-7,499	20.6	20.9	21.2	21.9
7,500+	21.0	20.9	21.4	22.8
State	19.3	19.4	20.0	21.0

Source: Iowa Department of Education, Bureau of Planning, Research, Development and Evaluation, Class Size Survey File

Smaller districts were more likely to meet the state goal of 17.0 students per classroom than larger districts in 2008-2009. The average class size for kindergarten and first grades was below 17.0 students per classroom for the <300 and 300-599 enrollment categories in 2008-2009. The <300 category was below 17 students for second and third grade.

The larger districts were more likely to show the highest average class sizes in 2008-2009. The 2,500-7,499 and 7,500+ enrollment categories experienced average class sizes of 21 or more for second and third grade in 2008-2009. The average class size for these enrollment categories remained above 20 students per classroom for the past seven years.

Table 8

PERCENT OF IOWA PUBLIC SCHOOL DISTRICTS
K-3 CLASSROOMS WITH GREATER THAN 17, 21, 25, AND 30 STUDENTS
1998-1999, 2006-2007, 2007-2008 AND 2008-2009

Grade	1998-1999	2006-2007	2007-2008	2008-2009
Percent above 17				
Kindergarten	71.8	68.4	71.3	73.6
1	75.5	73.4	67.9	75.1
2	83.2	78.8	79.1	80.0
3	87.4	82.0	83.1	85.5
Percent above 21				
Kindergarten	34.4	26.2	26.3	27.4
1	34.8	29.0	25.1	25.9
2	41.9	36.0	35.7	33.9
3	53.2	45.0	43.3	46.0
Percent above 25				
Kindergarten	5.2	2.6	3.7	2.4
1	5.4	3.5	1.5	2.0
2	7.9	5.7	3.9	3.0
3	14.4	10.6	8.6	8.0
Percent above 30				
Kindergarten	0.2	0.0	0.1	0.1
1	0.2	0.0	0.0	0.0
2	0.2	0.0	0.0	0.0
3	0.4	0.3	0.1	0.1

Source: Iowa Department of Education, Bureau of Planning, Research, Development and Evaluation, Class Size Survey File

The percentage of classrooms above the state goal of 17 students per classroom increased in 2008-2009 from the previous year. For example, the percentage of kindergarten classrooms above 17 students went from 71.3 percent in 2007-2008 to 73.6 percent in 2008-2009.

Third grade showed a higher percentage of large classrooms compared to K-2 in 2008-2009, with 85.5 percent of third grade classrooms above 17 students per class. Although the third grade percentage was the highest, it was down compared to the 1998-1999 level of 87.4 percent. This trend appears to be consistent across most grade levels with the ratio of students per class room lower than the 1998-1999 levels.

Figure 2

NUMBER OF IOWA PUBLIC SCHOOL DISTRICTS
K-3 CLASSROOMS
1998-1999 THROUGH 2008-2009

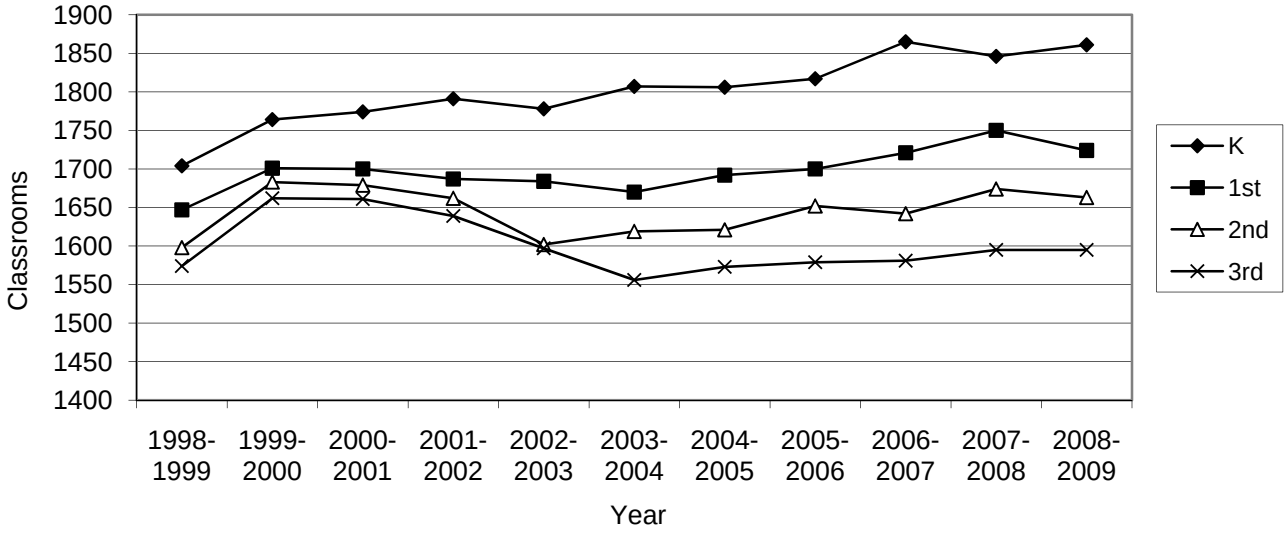

Source: Iowa Department of Education, Bureau of Planning, Research, Development and Evaluation, Class Size Survey File.

Figure 3

NUMBER OF IOWA PUBLIC SCHOOL DISTRICTS
K-3 STUDENTS
1998-1999 THROUGH 2008-2009

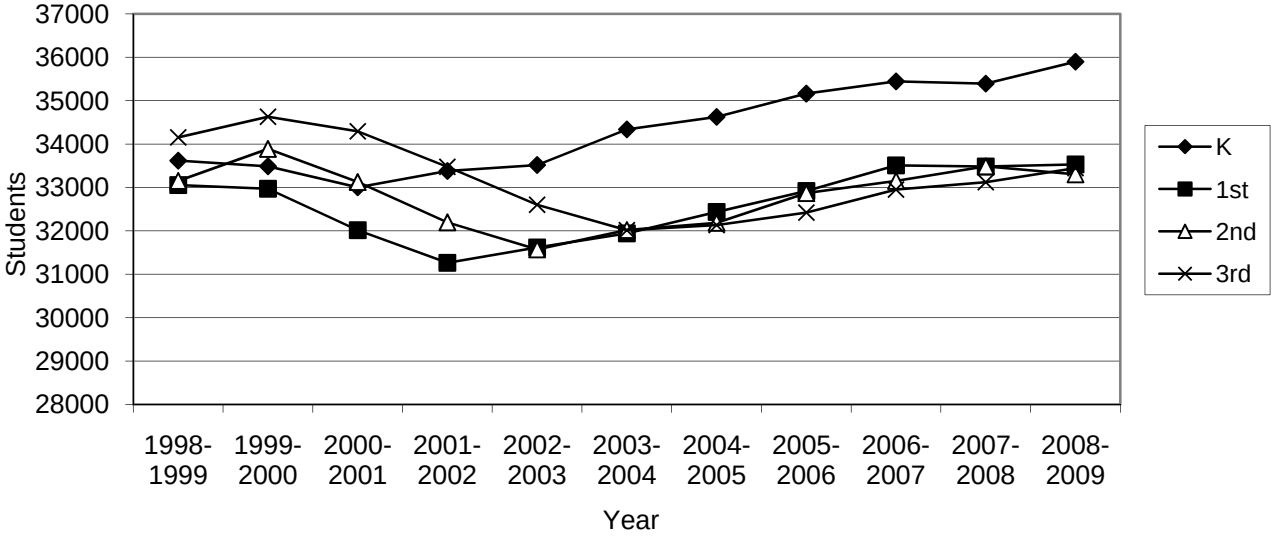

Source: Iowa Department of Education, Bureau of Planning, Research, Development and Evaluation, Class Size Survey File.

Figure 4

NUMBER OF IOWA PUBLIC SCHOOL DISTRICTS
K-3 TEACHERS
1998-1999 THROUGH 2008-2009

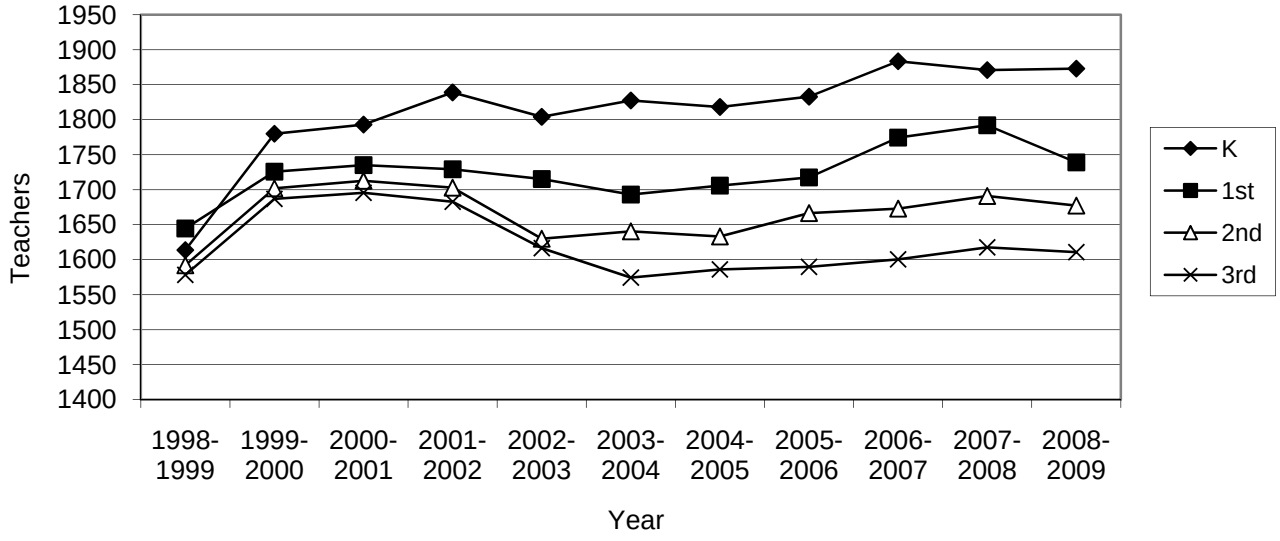

Source: Iowa Department of Education, Bureau of Planning, Research, Development and Evaluation, Class Size Survey File.

The growth in the number of classrooms and teachers has outpaced the growth in the number of students for each grade level from 1998-1999 to 2008-2009 (see Figures 2-4). For example, the number of first grade students increased 1.4 percent since 1998-1999 but the number of first grade classrooms increased 4.7 percent during the same period. The number of teachers increased 5.7 percent.

Declines in average class size from 1998-1999 to 2008-2009 outpaced the declines in enrollment during the same period for first and second grade (see Tables 9 and 10). During this period, average class size declined 2.0 percent for kindergarten while enrollment increased 7.7 percent.

Table 9

IOWA PUBLIC SCHOOL DISTRICT BEDS ENROLLMENT FOR KINDERGARTEN THROUGH THIRD GRADE 1998-1999 AND 2008-2009

Grade	1998-1999 Enrollment	2008-2009 Enrollment	Absolute Difference in Enrollment	Percent Change in Enrollment
Kindergarten	35,772	38,522	2,750	7.7%
1	35,699	34,855	-844	-2.4
2	35,866	34,961	-905	-2.5
3	36,500	35,235	-1,265	-3.5

Source: Iowa Department of Education, Bureau of Planning, Research, Development and Evaluation, Basic Educational Data Survey (BEDS) Enrollment Files

Table 10

IOWA PUBLIC SCHOOL DISTRICTS DECLINE IN AVERAGE CLASS SIZE VS. BEDS ENROLLMENT 1998-1999 TO 2008-2009

Grade	Percent Change in Class Size	Percent Change in Enrollment
Kindergarten	-2.0%	7.7%
1	-3.5	-2.4
2	-3.4	-2.5
3	-3.2	-3.5

Source: Iowa Department of Education, Bureau of Planning, Research, Development and Evaluation, Basic Educational Data Survey (BEDS) Enrollment Files and Class Size Survey File

Expenditures

District expenditures increased slightly in FY 2008 to $31,411,126.23 with salaries consuming the largest percentage of the total. Purchased Services, Supplies and the Other categories were below 1.0 percent each (see Table 11 and Figure 5).

Table 11

FY08 IOWA EARLY INTERVENTION BLOCK GRANT PROGRAM
FY08 EXPENDITURES BY OBJECT

Expenditures	Amount	Percent
Salaries	$24,581,005.58	78.26%
Employee Benefits	$6,605,284.31	21.03%
Purchased Services	$22,288.80	0.07%
Supplies	$192,402.11	0.61%
Other	$10,145.43	0.03%
Total	$31,411,126.23	100.00%

Source: FY 2008 Certified Annual Report
Note 1: Totals may not add to 100 percent due to rounding.
Note 2: All districts are represented and reported, but Fremont and Walnut Community School Districts had not certified the data.
Note 3: Total expenditures reported exceeded the amount of revenues. The difference is dollars spent from the General Fund.

Figure 5

FY08 IOWA EARLY INTERVENTION BLOCK GRANT PROGRAM
FY08 EXPENDITURES BY OBJECT

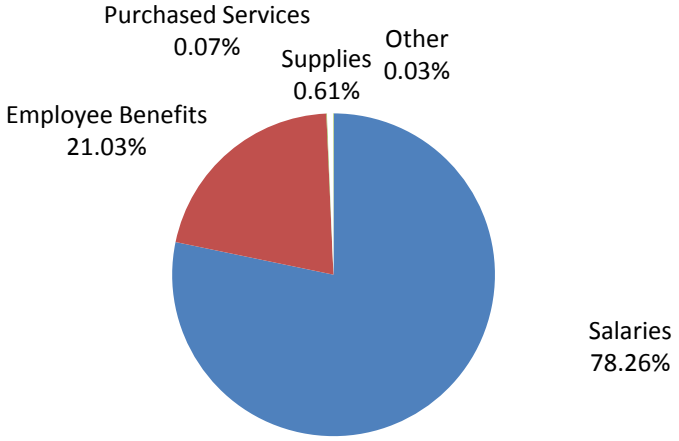

Source: FY 2008 Certified Annual Report
Note: Totals may not add to 100.0 percent due to rounding.

In FY 2008 the largest districts (+7,500) spent the smallest percentage of early intervention funds on staff salaries at 75.6 percent. Small districts in the <300-599 and 600-999 enrollment categories spent the highest percentage of funds on staff salaries, at above 80 percent, yet paid fewer benefits than the larger districts. The very smallest districts utilized supplies the most in FY 2008 at nearly 3 percent. Overall, the percentage difference of categorical expenditures fluctuated very little based on the size of a district.

Table 12

OBJECT CATEGORY EXPENDITURES AS A PERCENT OF TOTAL
EARLY INTERVENTION EXPENDITURES BY ENROLLMENT CATEGORY 2007-2008

Enrollment Category	Salaries	Employee Benefits	Purchased Services	Supplies	Other	Total Expenditures
<300	78.75%	17.92%	0.63%	2.70%	0.00%	100.00%
300-599	81.40%	18.12%	0.05%	0.39%	0.03%	100.00%
600-999	80.82%	18.62%	0.15%	0.42%	0.00%	100.00%
1,000-2,499	78.84%	20.86%	0.12%	0.18%	0.00%	100.00%
2,500-7,499	77.97%	21.43%	0.00%	0.44%	0.16%	100.00%
7,500+	75.61%	23.28%	0.00%	1.11%	0.00%	100.00%
State	78.26%	21.03%	0.07%	0.61%	0.03%	100.00%

Source: FY 2008 Certified Annual Report
Note: Totals may not add to 100.0 percent due to rounding.

Appendices

Appendix A—Iowa Public School District Class Size Frequency Distributions by Grade 2008-2009

Appendix B—Iowa Public School district Class Size Summary Statistics for Kindergarten through Third Grade 2008-2009

Appendix C—Iowa Public School District Average Class Size (AVGCS) for Kindergarten through Third Grade 1998-1999, 2007-2008 and 2008-2009

Appendix D—Iowa Public School Districts' FY 08 Early Intervention Block Grant Program Expenditure By Object

Appendix E—Iowa Public School Districts' Early Intervention Block Grant Program Allocations 2001-2002 through 2008-2009

Appendix F—Iowa Public School Districts' Percent Not Proficient on Iowa Tests of Basic Skills 2007-2008

Appendix A

IOWA PUBLIC SCHOOL DISTRICT
CLASS SIZE FREQUENCY DISTRIBUTIONS
BY GRADE 2008-2009

Kindergarten

Students	Frequency	Percent	Cumulative Frequency	Cumulative Percent
3	1	0.05	1	0.05
4	2	0.11	3	0.16
5	1	0.05	4	0.21
6	5	0.27	9	0.48
7	5	0.27	14	0.75
8	5	0.27	19	1.02
9	6	0.32	25	1.34
10	15	0.81	40	2.15
11	16	0.86	56	3.01
12	27	1.45	83	4.46
13	32	1.72	115	6.18
14	60	3.22	175	9.40
15	86	4.62	261	14.02
16	101	5.43	362	19.45
17	130	6.99	492	26.44
18	194	10.42	686	36.86
19	210	11.28	896	48.15
20	233	12.52	1,129	60.67
21	223	11.98	1,352	72.65
22	194	10.42	1,546	83.07
23	129	6.93	1,675	90.01
24	77	4.14	1,752	94.14
25	65	3.49	1,817	97.64
26	35	1.88	1,852	99.52
27	5	0.27	1,857	99.79
28	3	0.16	1,860	99.95
39	1	0.05	1,861	100.00

Source: Iowa Department of Education, Bureau of Planning, Research, Development and Evaluation, Basic Educational Data Survey, Class Size Survey File

IOWA PUBLIC SCHOOL DISTRICT
CLASS SIZE FREQUENCY DISTRIBUTIONS
BY GRADE 2008-2009

Grade 1

Students	Frequency	Percent	Cumulative Frequency	Cumulative Percent
5	1	0.06	1	0.06
7	2	0.12	3	0.17
8	2	0.12	5	0.29
9	4	0.23	9	0.52
10	2	0.12	11	0.64
11	16	0.93	27	1.57
12	20	1.16	47	2.73
13	29	1.68	76	4.41
14	56	3.25	132	7.66
15	67	3.89	199	11.54
16	82	4.76	281	16.30
17	149	8.64	430	24.94
18	192	11.14	622	36.08
19	206	11.95	828	48.03
20	226	13.11	1,054	61.14
21	223	12.94	1,277	74.07
22	157	9.11	1,434	83.18
23	116	6.73	1,550	89.91
24	85	4.93	1,635	94.84
25	55	3.19	1,690	98.03
26	24	1.39	1,714	99.42
27	6	0.35	1,720	99.77
28	2	0.12	1,722	99.88
29	1	0.06	1,723	99.94
30	1	0.06	1,724	100.00

Source: Iowa Department of Education, Bureau of Planning, Research, Development and Evaluation, Basic Educational Data Survey, Class Size Survey File

IOWA PUBLIC SCHOOL DISTRICT
CLASS SIZE FREQUENCY DISTRIBUTIONS
BY GRADE 2008-2009

Grade 2

Students	Frequency	Percent	Cumulative Frequency	Cumulative Percent
5	1	0.06	1	0.06
7	2	0.12	3	0.18
8	2	0.12	5	0.30
9	1	0.06	6	0.36
10	4	0.24	10	0.60
11	5	0.30	15	0.90
12	12	0.72	27	1.62
13	26	1.56	53	3.19
14	50	3.01	103	6.19
15	60	3.61	163	9.80
16	87	5.23	250	15.03
17	82	4.93	332	19.96
18	153	9.20	485	29.16
19	190	11.43	675	40.59
20	214	12.87	889	53.46
21	210	12.63	1,099	66.09
22	169	10.16	1,268	76.25
23	144	8.66	1,412	84.91
24	141	8.48	1,553	93.39
25	61	3.67	1,614	97.05
26	29	1.74	1,643	98.80
27	12	0.72	1,655	99.52
28	6	0.36	1,661	99.88
29	2	0.12	1,663	100.00

Source: Iowa Department of Education, Bureau of Planning, Research, Development and Evaluation, Basic Educational Data Survey, Class Size Survey File

IOWA PUBLIC SCHOOL DISTRICT
CLASS SIZE FREQUENCY DISTRIBUTIONS
BY GRADE 2008-2009

Grade 3

Students	Frequency	Percent	Cumulative Frequency	Cumulative Percent
3	1	0.06	1	0.06
6	2	0.13	3	0.19
7	2	0.13	5	0.31
9	2	0.13	7	0.44
10	8	0.50	15	0.94
11	2	0.13	17	1.07
12	9	0.56	26	1.63
13	20	1.25	46	2.88
14	24	1.50	70	4.39
15	41	2.57	111	6.96
16	48	3.01	159	9.97
17	73	4.58	232	14.55
18	126	7.90	358	22.45
19	140	8.78	498	31.22
20	167	10.47	665	41.69
21	196	12.29	861	53.98
22	145	9.09	1,006	63.07
23	189	11.85	1,195	74.92
24	171	10.72	1,366	85.64
25	102	6.39	1,468	92.04
26	73	4.58	1,541	96.61
27	36	2.26	1,577	98.87
28	9	0.56	1,586	99.44
29	3	0.19	1,589	99.62
30	4	0.25	1,593	99.87
31	1	0.06	1,594	99.94
32	1	0.06	1,595	100.00

Source: Iowa Department of Education, Bureau of Planning, Research, Development and Evaluation, Basic Educational Data Survey, Class Size Survey File

Appendix B

IOWA PUBLIC SCHOOL DISTRICT
CLASS SIZE SUMMARY STATISTICS FOR KINDERGARTEN
THROUGH THIRD GRADE 2008-2009

Grade	Number of Students	Number of Classrooms	FTE Teachers	Average Class Size	Minimum Class Size	Maximum Class Size
Kindergarten	35,898	1,861	1872.9	19.3	3	39
1	33,529	1,724	1738.9	19.4	5	30
2	33,304	1,663	1677.4	20.0	5	29
3	33,444	1,595	1610.8	21.0	3	32

Source: Iowa Department of Education, Bureau of Planning, Research, Development and Evaluation, Basic Educational Data Survey, Class Size Survey File

Note: The number of students for each grade does not match the Basic Educational Data Survey enrollment figures due to the exclusion of multi-age and/or multi-level classrooms from the class size data.

Appendix C

IOWA PUBLIC SCHOOL DISTRICT
AVERAGE CLASS SIZE (AVGCS) FOR KINDERGARTEN THROUGH THIRD GRADE
1998-1999, 2007-2008 AND 2008-2009

District Number	District Name	Grade	AVGCS 1999	AVGCS 2008	AVGCS 2009	Percent Change from 2007-2008	Percent Change from 2008-2009
0009	AGWSR	K	19.7	14.0	15.0	7.1	-23.7
0009	AGWSR	01	19.0	20.0	13.5	-32.5	-28.9
0009	AGWSR	02	17.3	22.5	17.5	-22.2	1.4
0009	AGWSR	03	15.5	19.5	23.0	17.9	48.4
0018	Adair-Casey	K	13.5	22.0	23.0	4.5	70.4
0018	Adair-Casey	01	16.5	16.0	23.0	43.8	39.4
0018	Adair-Casey	02	17.0	25.0	13.5	-46.0	-20.6
0018	Adair-Casey	03	13.5	23.0	24.0	4.3	77.8
0027	Adel DeSoto Minburn	K	16.8	16.6	16.4	-1.2	-2.2
0027	Adel DeSoto Minburn	01	19.0	20.8	17.8	-14.3	-6.1
0027	Adel DeSoto Minburn	02	22.6	17.7	19.0	7.5	-15.9
0027	Adel DeSoto Minburn	03	20.8	19.4	18.8	-2.9	-9.5
0063	Akron Westfield	K	NA	18.0	15.0	-16.7	NA
0063	Akron Westfield	01	NA	17.0	18.5	8.8	NA
0063	Akron Westfield	02	NA	17.0	18.5	8.8	NA
0063	Akron Westfield	03	NA	17.0	16.5	-2.9	NA
0072	Albert City-Truesdale	K	22.0	9.0	19.0	111.1	-13.6
0072	Albert City-Truesdale	01	15.0	9.0	9.0	0.0	-40.0
0072	Albert City-Truesdale	02	24.0	14.0	10.0	-28.6	-58.3
0072	Albert City-Truesdale	03	15.0	9.0	15.0	66.7	0.0
0081	Albia	K	22.0	19.3	21.5	11.7	-2.3
0081	Albia	01	21.0	21.3	19.0	-10.6	-9.5
0081	Albia	02	20.0	19.0	20.8	9.2	3.8
0081	Albia	03	19.4	18.8	17.8	-5.3	-8.5
0099	Alburnett	K	22.5	20.5	20.5	0.0	-8.9
0099	Alburnett	01	16.5	23.0	21.5	-6.5	30.3
0099	Alburnett	02	19.0	17.0	22.5	32.4	18.4
0099	Alburnett	03	21.5	20.5	18.0	-12.2	-16.3
0108	Alden	K	13.0	15.0	11.5	-23.3	-11.5
0108	Alden	01	20.0	12.5	11.5	-8.0	-42.5
0108	Alden	02	12.5	16.0	12.0	-25.0	-4.0
0108	Alden	03	15.5	15.0	15.0	0.0	-3.2
0126	Algona	K	18.0	19.0	21.2	11.4	17.6
0126	Algona	01	17.8	18.3	22.3	21.9	25.0
0126	Algona	02	17.4	19.3	25.3	31.6	45.6
0126	Algona	03	19.7	22.3	27.3	22.4	39.0
0135	Allamakee	K	18.5	13.3	14.1	6.5	-23.6
0135	Allamakee	01	21.8	15.4	15.0	-2.6	-31.1
0135	Allamakee	02	17.3	14.8	15.0	1.4	-13.0
0135	Allamakee	03	23.3	22.0	17.5	-20.5	-24.7

Source: Iowa Department of Education, Bureau of Planning, Research, Development and Evaluation, Basic Educational Data Survey, Class Size Survey File

District Number	District Name	Grade	AVGCS 1999	AVGCS 2008	AVGCS 2009	Percent Change from 2007-2008	Percent Change from 2008-2009
0153	Allison-Bristow	K	22.0	16.0	20.0	25.0	-9.1
0153	Allison-Bristow	01	17.0	11.0	16.0	45.5	-5.9
0153	Allison-Bristow	02	14.5	18.0	23.0	27.8	58.6
0153	Allison-Bristow	03	14.0	19.0	22.0	15.8	57.1
0171	Alta	K	24.0	15.3	19.0	23.9	-20.8
0171	Alta	01	21.0	14.7	22.5	53.4	7.1
0171	Alta	02	21.0	19.0	20.5	7.9	-2.4
0171	Alta	03	22.5	16.5	18.5	12.1	-17.8
0225	Ames	K	19.8	23.1	21.4	-7.2	8.3
0225	Ames	01	19.2	22.9	22.4	-2.2	16.4
0225	Ames	02	19.0	21.7	21.1	-2.8	10.9
0225	Ames	03	19.3	21.5	23.0	6.8	19.2
0234	Anamosa	K	18.8	16.8	17.2	2.2	-8.5
0234	Anamosa	01	18.0	21.0	22.5	7.1	25.0
0234	Anamosa	02	21.5	21.3	19.3	-9.4	-10.5
0234	Anamosa	03	21.7	18.7	20.7	10.7	-4.6
0243	Andrew	K	24.0	22.0	18.0	-18.2	-25.0
0243	Andrew	01	24.0	26.0	23.0	-11.5	-4.2
0243	Andrew	02	16.5	23.0	21.0	-8.7	27.3
0243	Andrew	03	19.0	20.0	21.0	5.0	10.5
0252	Anita	K	15.0	20.0	17.0	-15.0	13.3
0252	Anita	01	15.0	18.0	17.0	-5.6	13.3
0252	Anita	02	22.0	10.0	22.0	120.0	0.0
0252	Anita	03	27.0	15.0	10.0	-33.3	-63.0
0261	Ankeny	K	24.4	24.7	21.6	-12.5	-11.4
0261	Ankeny	01	24.2	23.8	20.2	-15.0	-16.5
0261	Ankeny	02	23.9	25.1	21.3	-15.4	-11.0
0261	Ankeny	03	26.3	26.3	23.7	-9.8	-9.9
0270	Anthon-Oto	K	21.0	15.0	15.0	0.0	-28.6
0270	Anthon-Oto	01	25.0	13.0	13.0	0.0	-48.0
0270	Anthon-Oto	02	15.5	14.0	14.0	0.0	-9.7
0270	Anthon-Oto	03	20.0	10.0	10.0	0.0	-50.0
0279	Aplington-Parkersburg	K	16.5	21.7	17.5	-19.2	6.1
0279	Aplington-Parkersburg	01	17.0	17.7	21.0	18.9	23.5
0279	Aplington-Parkersburg	02	19.0	20.7	17.0	-17.7	-10.5
0279	Aplington-Parkersburg	03	23.7	21.0	21.3	1.6	-9.9
0333	Armstrong-Ringsted	K	24.0	13.5	13.0	-3.7	-45.8
0333	Armstrong-Ringsted	01	18.5	12.5	13.5	8.0	-27.0
0333	Armstrong-Ringsted	02	22.0	12.0	12.0	0.0	-45.5
0333	Armstrong-Ringsted	03	15.0	12.0	12.5	4.2	-16.7
0355	Ar-We-Va	K	14.5	13.0	23.0	76.9	58.6
0355	Ar-We-Va	01	13.5	25.0	11.0	-56.0	-18.5
0355	Ar-We-Va	02	15.0	23.0	23.0	0.0	53.3
0355	Ar-We-Va	03	16.5	22.0	22.0	0.0	33.3
0387	Atlantic	K	18.0	17.7	17.1	-3.0	-4.8
0387	Atlantic	01	19.3	20.2	19.4	-4.0	0.3
0387	Atlantic	02	22.7	19.3	20.8	7.6	-8.2
0387	Atlantic	03	22.3	18.2	19.8	9.0	-11.2

Source: Iowa Department of Education, Bureau of Planning, Research, Development and Evaluation, Basic Educational Data Survey, Class Size Survey File

District Number	District Name	Grade	AVGCS 1999	AVGCS 2008	AVGCS 2009	Percent Change from 2007-2008	Percent Change from 2008-2009
0414	Audubon	K	18.7	19.0	22.0	15.8	17.9
0414	Audubon	01	18.7	18.5	20.5	10.8	9.8
0414	Audubon	02	21.3	18.0	20.0	11.1	-6.2
0414	Audubon	03	20.0	19.0	18.5	-2.6	-7.5
0423	Aurelia	K	14.0	18.0	19.0	5.6	35.7
0423	Aurelia	01	11.5	16.0	21.0	31.3	82.6
0423	Aurelia	02	12.5	21.0	18.0	-14.3	44.0
0423	Aurelia	03	15.5	23.0	19.0	-17.4	22.6
0441	A-H-S-T	K	14.3	19.5	17.5	-10.3	22.1
0441	A-H-S-T	01	16.0	16.5	18.0	9.1	12.5
0441	A-H-S-T	02	17.7	23.5	19.0	-19.1	7.5
0441	A-H-S-T	03	17.3	24.0	26.0	8.3	50.0
0472	Ballard	K	21.4	20.5	18.8	-8.4	-12.3
0472	Ballard	01	23.5	21.6	23.2	7.3	-1.4
0472	Ballard	02	21.8	20.2	22.8	13.1	4.8
0472	Ballard	03	23.3	24.2	20.2	-16.7	-13.3
0504	Battle Creek-Ida Grove	K	12.4	16.8	16.0	-4.5	29.0
0504	Battle Creek-Ida Grove	01	12.5	19.0	16.0	-15.8	28.0
0504	Battle Creek-Ida Grove	02	14.5	17.3	20.0	15.4	37.9
0504	Battle Creek-Ida Grove	03	21.3	18.5	25.0	35.1	17.2
0513	Baxter	K	16.0	18.5	17.0	-8.1	6.3
0513	Baxter	01	23.0	17.5	14.5	-17.1	-37.0
0513	Baxter	02	22.0	14.0	15.5	10.7	-29.5
0513	Baxter	03	24.0	15.5	20.0	29.0	-16.7
0540	BCLUW	K	23.0	18.5	17.5	-5.4	-23.9
0540	BCLUW	01	19.3	15.7	19.5	24.5	0.9
0540	BCLUW	02	20.0	18.5	15.7	-15.3	-21.7
0540	BCLUW	03	17.0	21.5	20.5	-4.7	20.6
0549	Bedford	K	18.0	16.0	20.5	28.1	13.9
0549	Bedford	01	24.0	16.5	17.5	6.1	-27.1
0549	Bedford	02	24.0	17.0	18.5	8.8	-22.9
0549	Bedford	03	27.0	20.0	17.0	-15.0	-37.0
0576	Belle Plaine	K	15.7	16.3	16.3	0.0	4.3
0576	Belle Plaine	01	19.0	22.5	19.5	-13.3	2.6
0576	Belle Plaine	02	21.7	16.0	24.5	53.1	13.1
0576	Belle Plaine	03	18.3	17.0	19.0	11.8	3.6
0585	Bellevue	K	24.5	15.8	12.3	-21.7	-49.7
0585	Bellevue	01	25.0	17.0	17.0	0.0	-32.0
0585	Bellevue	02	19.5	18.5	18.0	-2.7	-7.7
0585	Bellevue	03	17.0	16.0	18.0	12.5	5.9
0594	Belmond-Klemme	K	19.7	20.5	18.0	-12.2	-8.5
0594	Belmond-Klemme	01	25.5	24.0	21.0	-12.5	-17.6
0594	Belmond-Klemme	02	20.0	16.3	13.7	-16.3	-31.7
0594	Belmond-Klemme	03	19.5	23.0	16.7	-27.5	-14.5
0603	Bennett	K	13.0	15.0	9.0	-40.0	-30.8
0603	Bennett	01	16.0	10.0	14.0	40.0	-12.5
0603	Bennett	02	16.0	13.0	10.0	-23.1	-37.5
0603	Bennett	03	19.0	14.0	12.0	-14.3	-36.8

Source: Iowa Department of Education, Bureau of Planning, Research, Development and Evaluation, Basic Educational Data Survey, Class Size Survey File

District Number	District Name	Grade	AVGCS 1999	AVGCS 2008	AVGCS 2009	Percent Change from 2007-2008	Percent Change from 2008-2009
0609	Benton	K	18.8	18.2	17.3	-4.8	-8.2
0609	Benton	01	20.7	16.7	18.0	8.0	-12.9
0609	Benton	02	18.2	18.3	17.2	-6.4	-5.5
0609	Benton	03	22.2	19.0	19.3	1.8	-12.8
0621	Bettendorf	K	23.6	21.8	23.4	7.2	-1.1
0621	Bettendorf	01	23.4	16.2	24.1	48.9	3.1
0621	Bettendorf	02	24.2	15.5	25.5	64.5	5.2
0621	Bettendorf	03	24.1	25.4	24.4	-3.8	1.1
0657	Eddyville-Blakesburg	K	15.0	18.0	20.0	11.1	33.3
0657	Eddyville-Blakesburg	01	20.3	22.0	18.3	-16.7	-9.8
0657	Eddyville-Blakesburg	02	16.3	18.0	22.0	22.2	34.7
0657	Eddyville-Blakesburg	03	23.3	23.0	19.0	-17.4	-18.6
0720	Bondurant-Farrar	K	22.0	18.2	19.0	4.6	-13.6
0720	Bondurant-Farrar	01	20.8	18.7	19.0	1.8	-8.4
0720	Bondurant-Farrar	02	21.0	24.3	23.2	-4.3	10.5
0720	Bondurant-Farrar	03	20.7	22.8	24.8	8.8	19.8
0729	Boone	K	16.8	17.1	20.3	18.5	21.1
0729	Boone	01	20.4	17.5	18.1	3.6	-11.0
0729	Boone	02	22.0	18.6	19.7	6.2	-10.4
0729	Boone	03	22.8	21.4	24.6	14.7	8.0
0747	Boyden-Hull	K	16.7	20.8	19.5	-6.0	17.0
0747	Boyden-Hull	01	20.5	16.7	18.3	10.0	-10.6
0747	Boyden-Hull	02	20.0	21.0	23.5	11.9	17.5
0747	Boyden-Hull	03	22.0	24.5	22.0	-10.2	0.0
0819	West Hancock	K	15.0	20.0	19.3	-3.3	28.9
0819	West Hancock	01	18.0	19.5	19.5	0.0	8.3
0819	West Hancock	02	19.0	18.0	18.5	2.8	-2.6
0819	West Hancock	03	17.7	23.5	16.0	-31.9	-9.4
0846	Brooklyn-Guernsey-Malcom	K	13.7	19.5	14.5	-25.6	6.1
0846	Brooklyn-Guernsey-Malcom	01	17.3	20.0	21.0	5.0	21.2
0846	Brooklyn-Guernsey-Malcom	02	16.7	15.5	20.5	32.3	23.0
0846	Brooklyn-Guernsey-Malcom	03	19.0	18.0	16.0	-11.1	-15.8
0873	North Iowa	K	NA	20.0	18.0	-10.0	NA
0873	North Iowa	01	NA	17.0	19.5	14.7	NA
0873	North Iowa	02	NA	14.0	16.0	14.3	NA
0873	North Iowa	03	NA	17.0	15.5	-8.8	NA
0882	Burlington	K	18.7	19.2	20.1	4.6	7.5
0882	Burlington	01	17.1	17.6	19.4	10.2	13.6
0882	Burlington	02	19.6	18.4	19.2	4.2	-1.9
0882	Burlington	03	22.5	20.4	19.8	-3.0	-12.2
0914	C and M	K	22.0	13.0	13.0	0.0	-40.9
0914	C and M	01	18.0	13.0	12.0	-7.7	-33.3
0914	C and M	02	24.0	16.0	13.0	-18.8	-45.8
0914	C and M	03	20.0	12.0	16.0	33.3	-20.0
0916	CAL	K	24.0	22.0	21.0	-4.5	-12.5
0916	CAL	01	20.0	22.0	18.0	-18.2	-10.0
0916	CAL	02	22.0	20.0	24.0	20.0	9.1
0916	CAL	03	20.0	18.0	19.0	5.6	-5.0

Source: Iowa Department of Education, Bureau of Planning, Research, Development and Evaluation, Basic Educational Data Survey, Class Size Survey File

District Number	District Name	Grade	AVGCS 1999	AVGCS 2008	AVGCS 2009	Percent Change from 2007-2008	Percent Change from 2008-2009
0918	Calamus-Wheatland	K	18.0	15.7	15.7	0.0	-13.0
0918	Calamus-Wheatland	01	15.0	23.5	17.5	-25.5	16.7
0918	Calamus-Wheatland	02	19.5	17.5	22.5	28.6	15.4
0918	Calamus-Wheatland	03	23.0	23.5	17.5	-25.5	-23.9
0936	Camanche	K	22.7	20.3	20.3	0.0	-10.7
0936	Camanche	01	15.5	18.0	20.8	15.3	33.9
0936	Camanche	02	20.3	23.0	16.8	-27.2	-17.3
0936	Camanche	03	19.8	17.8	22.5	26.8	13.9
0977	Cardinal	K	23.5	16.5	17.0	3.0	-27.7
0977	Cardinal	01	23.0	23.0	18.5	-19.6	-19.6
0977	Cardinal	02	22.0	14.5	22.0	51.7	0.0
0977	Cardinal	03	24.0	24.5	15.0	-38.8	-37.5
0981	Carlisle	K	24.3	15.8	17.9	13.5	-26.3
0981	Carlisle	01	16.5	22.0	20.0	-9.1	21.2
0981	Carlisle	02	21.8	23.0	21.3	-7.5	-2.4
0981	Carlisle	03	23.5	22.3	23.3	4.5	-0.7
0999	Carroll	K	20.7	21.9	18.6	-14.8	-9.9
0999	Carroll	01	20.7	16.3	21.2	29.6	2.4
0999	Carroll	02	22.6	19.3	19.4	0.6	-14.2
0999	Carroll	03	24.3	20.2	21.8	8.1	-10.0
1044	Cedar Falls	K	20.1	21.4	19.1	-10.9	-5.1
1044	Cedar Falls	01	21.3	20.9	20.7	-1.2	-2.8
1044	Cedar Falls	02	19.9	21.8	19.8	-9.1	-0.2
1044	Cedar Falls	03	20.5	23.1	19.9	-13.8	-2.9
1053	Cedar Rapids	K	24.3	21.4	22.6	5.5	-7.1
1053	Cedar Rapids	01	24.4	21.9	22.2	0.9	-9.2
1053	Cedar Rapids	02	24.7	23.0	22.9	-0.5	-7.2
1053	Cedar Rapids	03	24.1	23.1	23.7	2.5	-1.7
1062	Center Point-Urbana	K	21.5	21.0	18.3	-13.1	-15.1
1062	Center Point-Urbana	01	17.0	20.0	20.7	3.3	21.6
1062	Center Point-Urbana	02	21.0	22.8	21.4	-6.1	1.9
1062	Center Point-Urbana	03	24.0	19.6	23.2	18.4	-3.3
1071	Centerville	K	21.5	18.8	18.5	-1.8	-14.0
1071	Centerville	01	21.0	15.4	18.7	21.2	-11.1
1071	Centerville	02	20.5	19.4	15.4	-20.6	-24.9
1071	Centerville	03	17.5	18.0	20.4	13.3	16.6
1079	Central Lee	K	23.0	14.8	18.0	22.0	-21.7
1079	Central Lee	01	21.0	16.0	22.0	37.5	4.8
1079	Central Lee	02	23.0	18.0	23.3	29.6	1.4
1079	Central Lee	03	19.8	19.7	19.8	0.4	0.0
1080	Central	K	18.5	16.0	17.5	9.4	-5.4
1080	Central	01	18.3	17.0	16.0	-5.9	-12.7
1080	Central	02	19.5	17.5	19.0	8.6	-2.6
1080	Central	03	19.0	15.0	18.5	23.3	-2.6
1082	Central Clinton	K	20.5	20.0	20.6	3.0	0.5
1082	Central Clinton	01	19.4	21.0	20.0	-4.8	3.1
1082	Central Clinton	02	20.6	19.4	20.4	5.2	-1.0
1082	Central Clinton	03	21.3	20.8	20.0	-3.8	-6.2

Source: Iowa Department of Education, Bureau of Planning, Research, Development and Evaluation, Basic Educational Data Survey, Class Size Survey File

District Number	District Name	Grade	AVGCS 1999	AVGCS 2008	AVGCS 2009	Percent Change from 2007-2008	Percent Change from 2008-2009
1089	Central City	K	19.0	14.5	16.5	13.8	-13.2
1089	Central City	01	20.0	16.5	14.5	-12.1	-27.5
1089	Central City	02	22.0	15.5	16.5	6.5	-25.0
1089	Central City	03	18.0	20.0	14.0	-30.0	-22.2
1093	Central Decatur	K	23.5	16.0	16.0	0.0	-31.9
1093	Central Decatur	01	22.0	17.7	19.0	7.5	-13.6
1093	Central Decatur	02	26.0	23.0	18.0	-21.7	-30.8
1093	Central Decatur	03	24.5	17.7	22.0	24.5	-10.2
1095	Central Lyon	K	14.3	17.0	16.0	-5.9	11.6
1095	Central Lyon	01	21.3	21.0	17.0	-19.0	-20.3
1095	Central Lyon	02	16.7	19.0	21.0	10.5	26.0
1095	Central Lyon	03	16.0	20.5	20.5	0.0	28.1
1107	Chariton	K	20.0	21.4	18.8	-12.1	-6.0
1107	Chariton	01	25.0	20.8	22.4	7.7	-10.4
1107	Chariton	02	27.0	20.6	19.6	-4.9	-27.4
1107	Chariton	03	23.8	20.6	21.6	4.9	-9.1
1116	Charles City	K	16.3	21.0	21.2	1.0	29.8
1116	Charles City	01	19.3	20.6	21.2	2.9	9.7
1116	Charles City	02	20.0	20.6	19.8	-3.9	-1.0
1116	Charles City	03	22.2	19.4	21.0	8.2	-5.3
1134	Charter Oak-Ute	K	13.0	23.0	20.0	-13.0	53.8
1134	Charter Oak-Ute	01	13.5	18.0	22.0	22.2	63.0
1134	Charter Oak-Ute	02	16.0	18.0	20.0	11.1	25.0
1134	Charter Oak-Ute	03	16.0	16.5	20.0	21.2	25.0
1152	Cherokee	K	17.8	16.8	17.5	4.5	-1.7
1152	Cherokee	01	18.0	16.5	18.0	9.1	0.0
1152	Cherokee	02	22.0	20.5	16.8	-18.3	-23.9
1152	Cherokee	03	23.8	19.7	21.3	8.1	-10.5
1197	Clarinda	K	23.0	19.0	22.3	17.5	-2.9
1197	Clarinda	01	20.0	18.0	18.3	1.9	-8.3
1197	Clarinda	02	24.3	20.3	21.7	6.6	-11.0
1197	Clarinda	03	23.0	19.3	23.7	22.4	2.9
1206	Clarion-Goldfield	K	16.3	20.0	22.3	11.7	37.4
1206	Clarion-Goldfield	01	16.5	21.7	18.0	-16.9	9.1
1206	Clarion-Goldfield	02	19.3	20.7	22.0	6.5	14.3
1206	Clarion-Goldfield	03	19.5	27.0	21.7	-19.8	11.1
1211	Clarke	K	19.0	19.2	23.8	24.0	25.3
1211	Clarke	01	21.4	18.8	23.8	26.3	11.0
1211	Clarke	02	17.0	19.6	20.0	2.0	17.6
1211	Clarke	03	23.0	21.8	19.6	-9.9	-14.8
1215	Clarksville	K	27.0	14.5	13.0	-10.3	-51.9
1215	Clarksville	01	14.0	15.0	13.0	-13.3	-7.1
1215	Clarksville	02	14.0	13.0	14.0	7.7	0.0
1215	Clarksville	03	21.0	27.0	27.0	0.0	28.6
1218	Clay Central-Everly	K	13.5	19.0	15.0	-21.1	11.1
1218	Clay Central-Everly	01	19.0	23.0	17.0	-26.1	-10.5
1218	Clay Central-Everly	02	15.0	23.0	23.0	0.0	53.3
1218	Clay Central-Everly	03	24.5	24.0	24.0	0.0	-2.0

Source: Iowa Department of Education, Bureau of Planning, Research, Development and Evaluation, Basic Educational Data Survey, Class Size Survey File

District Number	District Name	Grade	AVGCS 1999	AVGCS 2008	AVGCS 2009	Percent Change from 2007-2008	Percent Change from 2008-2009
1221	Clear Creek Amana	K	17.8	16.5	15.0	-9.1	-15.5
1221	Clear Creek Amana	01	17.3	16.5	16.6	0.4	-4.4
1221	Clear Creek Amana	02	20.8	20.8	19.0	-8.4	-8.4
1221	Clear Creek Amana	03	20.7	21.3	15.3	-28.1	-25.8
1224	Clearfield	K	9.0	5.0	5.0	0.0	-44.4
1224	Clearfield	K	9.0	4.0	5.0	25.0	-44.4
1224	Clearfield	01	6.0	8.0	5.0	-37.5	-16.7
1233	Clear Lake	K	20.2	22.3	22.0	-1.1	9.1
1233	Clear Lake	01	16.8	16.8	23.6	40.5	40.2
1233	Clear Lake	02	21.0	23.0	22.0	-4.3	4.8
1233	Clear Lake	03	21.6	22.0	22.0	0.0	1.9
1278	Clinton	K	24.8	19.2	19.6	1.9	-21.0
1278	Clinton	01	23.7	20.9	19.1	-8.5	-19.2
1278	Clinton	02	23.0	19.5	19.6	0.4	-14.9
1278	Clinton	03	24.9	20.4	19.6	-4.2	-21.3
1332	Colfax-Mingo	K	24.3	19.3	20.3	5.6	-16.4
1332	Colfax-Mingo	01	21.0	18.3	19.8	7.7	-6.0
1332	Colfax-Mingo	02	20.3	17.7	18.7	5.7	-8.2
1332	Colfax-Mingo	03	23.7	25.5	17.7	-30.7	-25.4
1337	College	K	24.3	19.3	20.6	6.5	-15.4
1337	College	01	23.6	18.8	19.9	5.6	-15.8
1337	College	02	24.4	22.7	22.5	-0.9	-7.9
1337	College	03	21.8	22.2	23.7	6.8	8.9
1350	Collins-Maxwell	K	17.0	20.5	16.5	-19.5	-2.9
1350	Collins-Maxwell	01	14.5	16.5	20.0	21.2	37.9
1350	Collins-Maxwell	02	19.5	19.0	17.0	-10.5	-12.8
1350	Collins-Maxwell	03	15.0	18.0	19.0	5.6	26.7
1359	Colo-Nesco	K	16.0	19.5	16.5	-15.4	3.1
1359	Colo-Nesco	01	21.5	13.5	18.5	37.0	-14.0
1359	Colo-Nesco	02	14.0	18.5	15.0	-18.9	7.1
1359	Colo-Nesco	03	24.5	16.0	17.0	6.3	-30.6
1368	Columbus	K	22.7	17.5	17.0	-2.9	-25.0
1368	Columbus	01	15.3	15.0	18.0	20.0	18.0
1368	Columbus	02	20.0	16.3	19.3	18.4	-3.3
1368	Columbus	03	17.2	17.7	22.0	24.5	27.9
1413	Coon Rapids-Bayard	K	18.0	12.5	14.0	12.0	-22.2
1413	Coon Rapids-Bayard	01	16.5	12.0	22.0	83.3	33.3
1413	Coon Rapids-Bayard	02	21.5	18.5	13.0	-29.7	-39.5
1413	Coon Rapids-Bayard	03	18.5	18.5	17.0	-8.1	-8.1
1431	Corning	K	20.0	16.5	13.5	-18.2	-32.5
1431	Corning	01	20.5	14.5	15.0	3.4	-26.8
1431	Corning	02	26.0	20.0	13.0	-35.0	-50.0
1431	Corning	03	26.5	15.5	18.0	16.1	-32.1
1449	Corwith-Wesley	K	15.0	6.0	16.0	166.7	6.7
1449	Corwith-Wesley	01	18.0	14.0	7.0	-50.0	-61.1
1449	Corwith-Wesley	02	14.0	15.0	13.0	-13.3	-7.1
1449	Corwith-Wesley	03	19.0	11.0	15.0	36.4	-21.1

Source: Iowa Department of Education, Bureau of Planning, Research, Development and Evaluation, Basic Educational Data Survey, Class Size Survey File

District Number	District Name	Grade	AVGCS 1999	AVGCS 2008	AVGCS 2009	Percent Change from 2007-2008	Percent Change from 2008-2009
1476	Council Bluffs	K	20.6	22.4	20.9	-6.5	1.3
1476	Council Bluffs	01	21.5	19.7	21.1	7.1	-2.0
1476	Council Bluffs	02	23.8	21.8	21.2	-3.0	-11.1
1476	Council Bluffs	03	24.9	21.7	22.4	3.1	-10.2
1503	Creston	K	19.0	20.2	20.8	3.0	9.5
1503	Creston	01	21.6	17.0	20.8	22.4	-3.7
1503	Creston	02	21.2	19.6	18.2	-7.1	-14.2
1503	Creston	03	22.0	18.4	19.8	7.6	-10.0
1576	Dallas Center-Grimes	K	19.3	19.5	17.3	-11.5	-10.8
1576	Dallas Center-Grimes	01	19.7	18.9	18.8	-0.6	-4.7
1576	Dallas Center-Grimes	02	19.7	22.1	22.2	0.1	12.7
1576	Dallas Center-Grimes	03	24.4	20.9	23.0	10.2	-5.7
1602	Danville	K	20.5	22.0	20.0	-9.1	-2.4
1602	Danville	01	25.0	16.0	22.5	40.6	-10.0
1602	Danville	02	22.0	15.5	22.5	45.2	2.3
1602	Danville	03	20.5	20.0	14.5	-27.5	-29.3
1611	Davenport	K	17.9	20.7	21.1	1.9	17.4
1611	Davenport	01	17.2	20.1	20.0	0.0	16.8
1611	Davenport	02	18.8	21.0	19.4	-7.3	3.5
1611	Davenport	03	18.9	21.1	21.5	1.9	13.7
1619	Davis County	K	18.8	19.8	18.3	-7.6	-2.7
1619	Davis County	01	21.5	18.2	18.5	1.6	-14.0
1619	Davis County	02	23.5	18.0	18.2	1.1	-22.6
1619	Davis County	03	21.3	20.5	18.3	-11.0	-14.1
1638	Decorah Community	K	20.8	22.8	20.0	-12.3	-3.8
1638	Decorah Community	01	21.0	18.6	19.0	2.2	-9.5
1638	Decorah Community	02	20.2	22.2	19.0	-14.4	-5.9
1638	Decorah Community	03	26.0	20.4	22.8	11.8	-12.3
1647	Deep River-Millersburg	K	15.0	8.0	4.0	-50.0	-73.3
1647	Deep River-Millersburg	01	13.0	7.0	5.0	-28.6	-61.5
1647	Deep River-Millersburg	02	19.0	10.0	7.0	-30.0	-63.2
1647	Deep River-Millersburg	03	18.0	8.0	7.0	-12.5	-61.1
1675	Delwood	K	NA	16.0	17.0	6.3	NA
1675	Delwood	01	NA	14.0	16.0	14.3	NA
1675	Delwood	02	NA	12.0	14.0	16.7	NA
1675	Delwood	03	NA	22.0	12.0	-45.5	NA
1701	Denison	K	19.8	22.3	22.8	2.5	15.3
1701	Denison	01	21.0	19.8	21.7	9.5	3.4
1701	Denison	02	20.8	22.5	24.6	9.3	18.3
1701	Denison	03	22.0	20.6	23.7	14.9	7.6
1719	Denver	K	15.7	18.0	14.8	-17.8	-5.5
1719	Denver	01	18.3	17.0	17.7	3.9	-3.6
1719	Denver	02	17.7	23.0	18.3	-20.3	3.8
1719	Denver	03	19.7	18.3	22.5	22.7	14.4
1737	Des Moines Independent	K	22.2	21.2	21.5	1.2	-3.2
1737	Des Moines Independent	01	22.8	21.8	22.0	1.0	-3.3
1737	Des Moines Independent	02	22.5	22.7	22.1	-2.7	-2.1
1737	Des Moines Independent	03	24.8	23.5	23.6	0.5	-4.9
1782	Diagonal	K	6.0	8.0	8.0	0.0	33.3
1782	Diagonal	01	9.0	6.0	7.0	16.7	-22.2

Source: Iowa Department of Education, Bureau of Planning, Research, Development and Evaluation, Basic Educational Data Survey, Class Size Survey File

District Number	District Name	Grade	AVGCS 1999	AVGCS 2008	AVGCS 2009	Percent Change from 2007-2008	Percent Change from 2008-2009
1791	Dike-New Hartford	K	14.3	16.0	21.0	31.3	46.5
1791	Dike-New Hartford	01	17.3	17.3	15.3	-11.5	-11.5
1791	Dike-New Hartford	02	21.0	16.7	18.3	10.0	-12.7
1791	Dike-New Hartford	03	19.0	21.0	25.5	21.4	34.2
1854	Dows	K	15.0	9.0	13.0	44.4	-13.3
1854	Dows	01	15.0	7.0	9.0	28.6	-40.0
1854	Dows	02	8.0	9.0	9.0	0.0	12.5
1854	Dows	03	18.0	8.0	12.0	50.0	-33.3
1863	Dubuque	K	19.5	20.1	20.3	1.0	3.7
1863	Dubuque	01	22.7	18.9	20.0	5.9	-12.0
1863	Dubuque	02	21.7	20.7	21.4	3.2	-1.2
1863	Dubuque	03	25.1	20.7	21.1	1.9	-15.8
1908	Dunkerton	K	16.0	18.5	18.0	-2.7	12.5
1908	Dunkerton	01	17.0	15.0	19.0	26.7	11.8
1908	Dunkerton	02	17.0	15.0	17.0	13.3	0.0
1908	Dunkerton	03	20.0	16.0	16.0	0.0	-20.0
1917	Boyer Valley	K	13.8	12.5	16.5	32.0	20.0
1917	Boyer Valley	01	16.0	19.0	14.5	-23.7	-9.4
1917	Boyer Valley	02	17.7	18.5	15.5	-16.2	-12.3
1917	Boyer Valley	03	17.0	14.5	17.0	17.2	0.0
1926	Durant	K	18.5	18.0	16.3	-9.3	-11.7
1926	Durant	01	17.5	14.5	15.7	8.0	-10.5
1926	Durant	02	19.5	13.0	20.5	57.7	5.1
1926	Durant	03	21.7	17.5	19.5	11.4	-10.0
1944	Eagle Grove	K	20.0	20.3	17.0	-16.4	-15.0
1944	Eagle Grove	01	20.0	17.0	18.3	7.8	-8.3
1944	Eagle Grove	02	19.8	17.0	18.3	7.8	-7.2
1944	Eagle Grove	03	21.0	18.0	18.3	1.9	-12.7
1953	Earlham	K	22.0	16.7	16.7	0.0	-24.2
1953	Earlham	01	19.0	15.3	17.3	13.0	-8.8
1953	Earlham	02	22.0	17.7	15.3	-13.2	-30.3
1953	Earlham	03	20.0	19.3	17.3	-10.3	-13.3
1963	East Buchanan	K	21.0	22.5	22.5	0.0	7.1
1963	East Buchanan	01	17.0	18.0	20.5	13.9	20.6
1963	East Buchanan	02	20.5	24.5	17.0	-30.6	-17.1
1963	East Buchanan	03	21.0	18.0	25.5	41.7	21.4
1965	East Central	K	18.0	12.0	14.5	20.8	-19.4
1965	East Central	01	16.0	14.0	12.0	-14.3	-25.0
1965	East Central	02	17.0	11.0	14.5	31.8	-14.7
1965	East Central	03	17.0	12.0	22.0	83.3	29.4
1967	East Greene	K	14.0	20.0	25.0	25.0	78.6
1967	East Greene	01	17.0	17.0	26.0	52.9	52.9
1967	East Greene	02	21.5	21.0	17.0	-19.0	-20.9
1967	East Greene	03	16.5	19.0	22.0	15.8	33.3
1968	East Marshall	K	21.7	16.7	20.3	22.0	-6.2
1968	East Marshall	01	19.3	17.0	17.0	0.0	-12.1
1968	East Marshall	02	24.3	20.0	18.7	-6.7	-23.3
1968	East Marshall	03	23.3	20.3	22.3	9.8	-4.3

Source: Iowa Department of Education, Bureau of Planning, Research, Development and Evaluation, Basic Educational Data Survey, Class Size Survey File

District Number	District Name	Grade	AVGCS 1999	AVGCS 2008	AVGCS 2009	Percent Change from 2007-2008	Percent Change from 2008-2009
1970	East Union	K	23.0	16.0	18.5	15.6	-19.6
1970	East Union	01	21.5	16.5	15.0	-9.1	-30.2
1970	East Union	02	15.5	19.5	15.0	-23.1	-3.2
1970	East Union	03	16.5	19.5	21.0	7.7	27.3
1972	Eastern Allamakee	K	32.0	19.5	20.0	2.6	-37.5
1972	Eastern Allamakee	01	17.0	14.5	18.0	24.1	5.9
1972	Eastern Allamakee	02	17.5	25.0	15.0	-40.0	-14.3
1972	Eastern Allamakee	03	21.5	20.0	23.0	15.0	7.0
1975	River Valley	K	18.5	20.5	15.0	-26.8	-18.9
1975	River Valley	01	19.5	13.5	15.0	11.1	-23.1
1975	River Valley	02	19.0	17.0	16.0	-5.9	-15.8
1975	River Valley	03	20.0	18.5	17.5	-5.4	-12.5
1989	Edgewood-Colesburg	K	19.3	14.0	15.3	9.5	-20.7
1989	Edgewood-Colesburg	01	20.0	13.0	12.7	-2.6	-36.7
1989	Edgewood-Colesburg	02	21.0	19.0	20.0	5.3	-4.8
1989	Edgewood-Colesburg	03	20.5	20.0	20.0	0.0	-2.4
2007	Eldora-New Providence	K	17.3	12.7	14.7	15.8	-15.4
2007	Eldora-New Providence	01	20.5	14.0	18.0	28.6	-12.2
2007	Eldora-New Providence	02	20.5	20.5	20.5	0.0	0.0
2007	Eldora-New Providence	03	22.5	16.7	21.0	26.0	-6.7
2016	Elk Horn-Kimballton	K	18.0	19.0	15.0	-21.1	-16.7
2016	Elk Horn-Kimballton	01	23.0	16.0	18.0	12.5	-21.7
2016	Elk Horn-Kimballton	02	29.0	16.0	15.0	-6.3	-48.3
2016	Elk Horn-Kimballton	03	24.0	25.0	14.0	-44.0	-41.7
2088	Emmetsburg	K	22.0	19.7	20.0	1.7	-9.1
2088	Emmetsburg	01	15.7	13.7	19.7	43.9	25.5
2088	Emmetsburg	02	21.0	17.0	15.0	-11.8	-28.6
2088	Emmetsburg	03	22.0	23.5	25.0	6.4	13.6
2097	English Valleys	K	17.0	14.0	10.0	-28.6	-41.2
2097	English Valleys	01	15.0	16.5	13.5	-18.2	-10.0
2097	English Valleys	02	19.0	13.5	18.0	33.3	-5.3
2097	English Valleys	03	17.5	17.5	12.5	-28.6	-28.6
2113	Essex	K	19.0	14.0	13.0	-7.1	-31.6
2113	Essex	01	17.0	25.0	11.0	-56.0	-35.3
2113	Essex	02	25.0	24.0	21.0	-12.5	-16.0
2113	Essex	03	25.0	28.0	22.0	-21.4	-12.0
2124	Estherville Lincoln	K	23.4	19.4	17.5	-9.8	-25.2
2124	Estherville Lincoln	01	22.6	16.2	19.0	17.3	-15.9
2124	Estherville Lincoln	02	21.2	21.6	21.0	-2.8	-0.9
2124	Estherville Lincoln	03	21.8	19.2	22.6	17.7	3.7
2151	Exira	K	21.0	21.0	12.0	-42.9	-42.9
2151	Exira	01	24.0	14.0	15.0	7.1	-37.5
2151	Exira	02	18.0	17.0	11.0	-35.3	-38.9
2151	Exira	03	24.0	21.0	14.0	-33.3	-41.7
2169	Fairfield	K	21.9	20.7	21.0	1.6	-3.9
2169	Fairfield	01	22.6	19.2	21.2	10.4	-6.2
2169	Fairfield	02	22.4	19.7	19.8	0.8	-11.6
2169	Fairfield	03	21.4	19.0	20.2	6.1	-5.9

Source: Iowa Department of Education, Bureau of Planning, Research, Development and Evaluation, Basic Educational Data Survey, Class Size Survey File

District Number	District Name	Grade	AVGCS 1999	AVGCS 2008	AVGCS 2009	Percent Change from 2007-2008	Percent Change from 2008-2009
2205	Farragut	K	21.0	14.0	15.0	7.1	-28.6
2205	Farragut	01	17.0	19.0	13.0	-31.6	-23.5
2205	Farragut	02	23.0	15.0	18.0	20.0	-21.7
2205	Farragut	03	16.5	9.0	16.0	77.8	-3.0
2295	Forest City	K	20.7	18.7	18.3	-1.8	-11.3
2295	Forest City	01	20.7	21.0	21.0	0.0	1.6
2295	Forest City	02	21.0	19.7	19.7	0.0	-6.3
2295	Forest City	03	20.3	20.3	20.3	0.0	0.4
2313	Fort Dodge	K	22.0	19.6	19.1	-2.9	-13.3
2313	Fort Dodge	01	23.6	19.2	21.0	9.6	-10.9
2313	Fort Dodge	02	21.1	22.0	23.5	6.6	11.0
2313	Fort Dodge	03	22.9	22.3	23.0	3.4	0.6
2322	Fort Madison	K	24.0	19.0	21.0	10.5	-12.5
2322	Fort Madison	01	22.1	19.4	18.9	-2.9	-14.8
2322	Fort Madison	02	20.9	20.4	21.4	4.9	2.7
2322	Fort Madison	03	24.3	22.7	19.7	-13.2	-18.7
2349	Fredericksburg	K	12.5	16.0	18.0	12.5	44.0
2349	Fredericksburg	01	25.0	21.0	18.0	-14.3	-28.0
2349	Fredericksburg	02	25.0	17.0	24.0	41.2	-4.0
2349	Fredericksburg	03	15.5	23.0	17.0	-26.1	9.7
2367	Fremont	K	14.0	19.0	23.0	21.1	64.3
2367	Fremont	01	8.0	21.0	15.0	-28.6	87.5
2367	Fremont	02	20.0	12.0	20.0	66.7	0.0
2367	Fremont	03	15.0	17.0	14.0	-17.6	-6.7
2369	Fremont-Mills	K	21.0	19.0	14.0	-26.3	-33.3
2369	Fremont-Mills	01	14.0	15.5	20.0	29.0	42.9
2369	Fremont-Mills	02	18.5	17.0	14.5	-14.7	-21.6
2369	Fremont-Mills	03	20.0	16.5	14.5	-12.1	-27.5
2376	Galva-Holstein	K	18.0	13.0	14.7	12.8	-18.5
2376	Galva-Holstein	01	17.0	19.5	15.0	-23.1	-11.8
2376	Galva-Holstein	02	12.3	16.0	19.5	21.9	58.1
2376	Galva-Holstein	03	16.3	14.0	16.0	14.3	-2.0
2403	Garner-Hayfield	K	15.7	17.3	19.7	13.5	25.5
2403	Garner-Hayfield	01	18.3	20.7	18.3	-11.3	0.0
2403	Garner-Hayfield	02	20.7	27.0	20.3	-24.7	-1.6
2403	Garner-Hayfield	03	19.7	20.3	19.7	-3.3	0.0
2457	George-Little Rock	K	17.0	12.7	13.7	7.9	-19.6
2457	George-Little Rock	01	15.0	19.0	14.0	-26.3	-6.7
2457	George-Little Rock	02	13.7	13.5	19.5	44.4	42.7
2457	George-Little Rock	03	14.3	18.0	16.5	-8.3	15.1
2466	Gilbert	K	17.7	19.3	19.6	1.8	10.9
2466	Gilbert	01	19.5	20.3	20.3	0.0	3.8
2466	Gilbert	02	21.0	20.0	21.0	5.0	0.0
2466	Gilbert	03	23.3	20.5	23.0	12.2	-1.4
2493	Gilmore City-Bradgate	K	10.0	8.0	9.0	12.5	-10.0
2493	Gilmore City-Bradgate	01	12.0	8.0	8.0	0.0	-33.3
2493	Gilmore City-Bradgate	02	13.0	6.0	10.0	66.7	-23.1
2493	Gilmore City-Bradgate	03	12.0	7.0	7.0	0.0	-41.7

Source: Iowa Department of Education, Bureau of Planning, Research, Development and Evaluation, Basic Educational Data Survey, Class Size Survey File

District Number	District Name	Grade	AVGCS 1999	AVGCS 2008	AVGCS 2009	Percent Change from 2007-2008	Percent Change from 2008-2009
2502	Gladbrook-Reinbeck	K	15.5	15.0	13.5	-10.0	-12.9
2502	Gladbrook-Reinbeck	01	18.7	14.3	13.3	-7.0	-28.6
2502	Gladbrook-Reinbeck	02	18.0	16.3	13.7	-16.3	-24.1
2502	Gladbrook-Reinbeck	03	17.3	16.0	16.3	2.1	-5.3
2511	Glenwood	K	26.2	20.1	21.0	4.3	-19.7
2511	Glenwood	01	23.2	22.7	22.9	0.6	-1.3
2511	Glenwood	02	24.3	19.0	23.0	21.1	-5.3
2511	Glenwood	03	25.2	23.9	22.8	-4.3	-9.3
2520	Glidden-Ralston	K	17.0	15.5	25.0	61.3	47.1
2520	Glidden-Ralston	01	11.0	14.0	14.0	0.0	27.3
2520	Glidden-Ralston	02	18.5	18.0	14.0	-22.2	-24.3
2520	Glidden-Ralston	03	19.5	13.5	23.0	70.4	17.9
2556	Graettinger	K	11.0	19.0	12.5	-34.2	13.6
2556	Graettinger	01	18.0	22.0	13.0	-40.9	-27.8
2556	Graettinger	02	14.0	13.0	15.5	19.2	10.7
2556	Graettinger	03	16.0	15.0	12.5	-16.7	-21.9
2664	Greene	K	23.0	24.0	17.0	-29.2	-26.1
2664	Greene	01	14.0	19.0	21.0	10.5	50.0
2664	Greene	02	15.5	23.0	19.0	-17.4	22.6
2664	Greene	03	16.0	21.0	22.0	4.8	37.5
2673	Nodaway Valley	K	18.7	16.3	19.0	16.3	1.8
2673	Nodaway Valley	01	23.3	21.0	16.7	-20.6	-28.6
2673	Nodaway Valley	02	23.3	20.5	20.3	-0.8	-12.9
2673	Nodaway Valley	03	21.3	25.0	19.5	-22.0	-8.6
2682	GMG	K	28.0	17.5	14.5	-17.1	-48.2
2682	GMG	01	15.5	16.5	17.0	3.0	9.7
2682	GMG	02	12.0	14.5	18.0	24.1	50.0
2682	GMG	03	14.5	16.0	17.5	9.4	20.7
2709	Grinnell-Newburg	K	20.7	22.5	22.0	-2.2	6.5
2709	Grinnell-Newburg	01	19.0	16.0	16.6	3.9	-12.5
2709	Grinnell-Newburg	02	20.0	21.3	21.3	0.0	6.7
2709	Grinnell-Newburg	03	24.1	21.4	21.0	-1.9	-13.0
2718	Griswold	K	19.7	19.5	23.0	17.9	16.9
2718	Griswold	K	19.7	21.0	19.0	-9.5	-3.4
2718	Griswold	K	19.7	14.5	18.0	24.1	-8.5
2718	Griswold	03	18.7	22.0	14.5	-34.1	-22.3
2727	Grundy Center	K	21.5	23.5	25.0	6.4	16.3
2727	Grundy Center	01	23.0	17.0	17.7	3.9	-23.2
2727	Grundy Center	02	24.5	19.0	17.7	-7.0	-27.9
2727	Grundy Center	03	21.5	21.5	19.0	-11.6	-11.6
2754	Guthrie Center	K	22.0	16.7	15.7	-6.0	-28.8
2754	Guthrie Center	01	24.5	17.5	18.5	5.7	-24.5
2754	Guthrie Center	02	21.5	20.5	17.0	-17.1	-20.9
2754	Guthrie Center	03	21.0	21.5	22.0	2.3	4.8
2763	Clayton Ridge	K	18.0	19.0	22.0	15.8	22.2
2763	Clayton Ridge	01	15.7	19.5	18.5	-5.1	18.1
2763	Clayton Ridge	02	16.3	17.0	18.5	8.8	13.3
2763	Clayton Ridge	03	21.0	23.5	19.0	-19.1	-9.5

Source: Iowa Department of Education, Bureau of Planning, Research, Development and Evaluation, Basic Educational Data Survey, Class Size Survey File

District Number	District Name	Grade	AVGCS 1999	AVGCS 2008	AVGCS 2009	Percent Change from 2007-2008	Percent Change from 2008-2009
2766	H-L-V	K	18.0	25.0	28.0	12.0	55.6
2766	H-L-V	01	22.0	27.0	13.5	-50.0	-38.6
2766	H-L-V	02	19.0	24.0	26.0	8.3	36.8
2766	H-L-V	03	21.0	24.0	20.0	-16.7	-4.8
2772	Hamburg	K	21.0	18.0	21.0	16.7	0.0
2772	Hamburg	01	15.0	19.0	18.0	-5.3	20.0
2772	Hamburg	02	22.0	13.0	20.0	53.8	-9.1
2772	Hamburg	03	14.5	20.0	19.0	-5.0	31.0
2781	Hampton-Dumont	K	18.4	18.0	17.3	-4.2	-6.2
2781	Hampton-Dumont	01	20.5	19.4	18.3	-5.9	-11.0
2781	Hampton-Dumont	02	20.6	19.0	19.4	2.1	-5.8
2781	Hampton-Dumont	03	21.8	20.5	18.0	-12.2	-17.2
2826	Harlan	K	19.6	18.6	20.3	9.3	3.7
2826	Harlan	01	18.8	19.0	19.6	3.2	4.3
2826	Harlan	02	24.0	21.0	19.4	-7.6	-19.2
2826	Harlan	03	26.8	22.4	21.0	-6.2	-21.5
2834	Harmony	K	18.0	14.0	24.0	71.4	33.3
2834	Harmony	01	16.0	13.5	14.5	7.4	-9.4
2834	Harmony	02	17.0	15.0	13.0	-13.3	-23.5
2834	Harmony	03	22.0	15.0	14.5	-3.3	-34.1
2846	Harris-Lake Park	K	19.0	31.0	39.0	25.8	105.3
2846	Harris-Lake Park	01	23.0	22.0	25.0	13.6	8.7
2846	Harris-Lake Park	02	19.0	19.0	23.0	21.1	21.1
2846	Harris-Lake Park	03	16.5	30.0	19.0	-36.7	15.2
2862	Hartley-Melvin-Sanborn	K	15.0	13.8	15.3	10.9	1.7
2862	Hartley-Melvin-Sanborn	01	17.3	17.0	14.3	-15.7	-16.9
2862	Hartley-Melvin-Sanborn	02	15.5	18.0	19.0	5.6	22.6
2862	Hartley-Melvin-Sanborn	03	16.8	19.5	19.5	0.0	16.4
2977	Highland	K	20.0	15.5	18.3	18.3	-8.3
2977	Highland	01	22.0	16.7	20.0	20.0	-9.1
2977	Highland	02	18.3	16.7	16.0	-4.0	-12.7
2977	Highland	03	21.5	17.7	16.0	-9.4	-25.6
2988	Hinton	K	23.0	15.0	15.7	4.4	-31.9
2988	Hinton	01	16.0	14.7	14.7	0.0	-8.3
2988	Hinton	02	23.5	17.0	15.3	-9.8	-34.8
2988	Hinton	03	25.5	18.0	19.7	9.3	-22.9
3029	Howard-Winneshiek	K	16.2	17.0	12.2	-28.2	-24.7
3029	Howard-Winneshiek	01	16.2	15.0	16.8	12.0	3.7
3029	Howard-Winneshiek	02	20.3	15.6	14.6	-6.4	-27.9
3029	Howard-Winneshiek	03	21.5	16.8	15.2	-9.5	-29.3
3033	Hubbard-Radcliffe	K	18.0	12.0	21.0	75.0	16.7
3033	Hubbard-Radcliffe	01	17.0	21.0	19.0	-9.5	11.8
3033	Hubbard-Radcliffe	02	20.5	22.0	22.0	0.0	7.3
3033	Hubbard-Radcliffe	03	15.5	20.0	19.0	-5.0	22.6
3042	Hudson	K	17.8	21.5	21.0	-2.3	18.3
3042	Hudson	01	20.5	21.0	21.5	2.4	4.9
3042	Hudson	02	24.0	24.0	22.5	-6.3	-6.3
3042	Hudson	03	24.3	21.0	24.5	16.7	0.7

Source: Iowa Department of Education, Bureau of Planning, Research, Development and Evaluation, Basic Educational Data Survey, Class Size Survey File

District Number	District Name	Grade	AVGCS 1999	AVGCS 2008	AVGCS 2009	Percent Change from 2007-2008	Percent Change from 2008-2009
3060	Humboldt	K	25.8	19.5	19.3	-1.3	-25.2
3060	Humboldt	01	20.0	19.5	20.3	3.8	1.3
3060	Humboldt	02	21.3	20.5	18.5	-9.8	-12.9
3060	Humboldt	03	25.8	20.5	19.5	-4.9	-24.3
3105	Independence	K	16.8	16.0	15.7	-2.1	-6.9
3105	Independence	01	19.8	17.0	16.8	-1.0	-15.1
3105	Independence	02	22.4	16.5	20.2	22.4	-9.8
3105	Independence	03	23.3	22.8	18.8	-17.4	-19.4
3114	Indianola	K	20.0	19.6	22.0	12.0	10.0
3114	Indianola	01	21.3	21.1	20.0	-5.1	-6.0
3114	Indianola	02	21.1	22.6	19.7	-13.0	-6.6
3114	Indianola	03	21.2	21.4	21.5	0.4	1.5
3119	Interstate 35	K	18.7	15.8	15.3	-2.6	-17.9
3119	Interstate 35	01	17.7	17.8	14.5	-18.3	-17.9
3119	Interstate 35	02	21.0	17.8	17.5	-1.4	-16.7
3119	Interstate 35	03	19.3	17.3	24.0	38.5	24.1
3141	Iowa City	K	17.5	18.9	19.4	2.6	11.3
3141	Iowa City	01	18.3	20.0	18.7	-6.7	2.1
3141	Iowa City	02	21.1	19.2	20.4	5.9	-3.4
3141	Iowa City	03	23.5	24.5	22.3	-9.0	-5.4
3150	Iowa Falls	K	16.8	20.5	15.5	-24.4	-7.5
3150	Iowa Falls	01	21.5	16.4	16.4	0.0	-23.7
3150	Iowa Falls	02	20.5	17.2	19.4	12.8	-5.4
3150	Iowa Falls	03	21.3	20.8	21.8	4.8	2.4
3154	Iowa Valley	K	17.0	24.5	20.0	-18.4	17.6
3154	Iowa Valley	01	18.7	22.0	26.5	20.5	42.0
3154	Iowa Valley	02	18.7	14.5	23.5	62.1	25.9
3154	Iowa Valley	03	17.3	18.5	15.5	-16.2	-10.6
3168	IKM	K	15.0	21.0	18.0	-14.3	20.0
3168	IKM	01	14.5	13.5	21.0	55.6	44.8
3168	IKM	02	16.5	13.5	13.0	-3.7	-21.2
3168	IKM	03	17.5	12.0	13.0	8.3	-25.7
3186	Janesville Consolidated	K	26.0	21.0	22.0	4.8	-15.4
3186	Janesville Consolidated	01	18.0	20.0	18.0	-10.0	0.0
3186	Janesville Consolidated	02	20.0	22.0	20.0	-9.1	0.0
3186	Janesville Consolidated	03	20.0	14.0	19.0	35.7	-5.0
3195	Jefferson-Scranton	K	24.0	25.8	21.3	-17.2	-11.1
3195	Jefferson-Scranton	01	18.8	22.0	19.8	-10.2	5.1
3195	Jefferson-Scranton	02	20.2	23.0	21.3	-7.2	5.6
3195	Jefferson-Scranton	03	19.0	22.3	21.3	-4.5	12.3
3204	Jesup	K	20.3	20.7	18.0	-12.9	-11.5
3204	Jesup	01	17.3	19.0	21.0	10.5	21.2
3204	Jesup	02	25.5	18.3	20.3	10.9	-20.3
3204	Jesup	03	25.0	23.5	18.3	-22.0	-26.7
3231	Johnston	K	23.5	21.9	21.7	-0.8	-7.4
3231	Johnston	01	23.4	22.4	21.8	-2.6	-6.9
3231	Johnston	02	22.8	21.7	21.8	0.4	-4.3
3231	Johnston	03	23.6	22.7	22.2	-2.0	-6.0

Source: Iowa Department of Education, Bureau of Planning, Research, Development and Evaluation, Basic Educational Data Survey, Class Size Survey File

District Number	District Name	Grade	AVGCS 1999	AVGCS 2008	AVGCS 2009	Percent Change from 2007-2008	Percent Change from 2008-2009
3312	Keokuk	K	17.1	16.1	16.9	4.7	-1.3
3312	Keokuk	01	23.3	18.5	18.5	0.0	-20.4
3312	Keokuk	02	22.3	18.9	19.6	3.8	-12.0
3312	Keokuk	03	21.4	20.3	18.6	-8.3	-13.1
3330	Keota	K	19.0	13.0	16.0	23.1	-15.8
3330	Keota	01	16.0	11.5	14.0	21.7	-12.5
3330	Keota	02	18.0	24.0	21.0	-12.5	16.7
3330	Keota	03	15.5	21.0	27.0	28.6	74.2
3348	Kingsley-Pierson	K	13.5	11.0	19.5	77.3	44.4
3348	Kingsley-Pierson	01	19.5	20.5	23.0	12.2	17.9
3348	Kingsley-Pierson	02	20.5	22.5	19.0	-15.6	-7.3
3348	Kingsley-Pierson	03	17.5	22.5	22.5	0.0	28.6
3375	Knoxville	K	23.4	18.9	16.3	-13.9	-30.6
3375	Knoxville	01	21.9	19.7	19.1	-2.9	-12.4
3375	Knoxville	02	22.1	21.2	19.1	-9.6	-13.5
3375	Knoxville	03	21.7	19.6	20.5	4.7	-5.6
3420	Lake Mills	K	26.0	18.3	18.0	-1.4	-30.8
3420	Lake Mills	01	15.0	15.7	19.7	25.5	31.1
3420	Lake Mills	02	16.7	18.7	15.0	-19.6	-10.0
3420	Lake Mills	03	20.3	17.7	19.0	7.5	-6.6
3465	Lamoni	K	18.0	13.5	13.0	-3.7	-27.8
3465	Lamoni	01	13.0	22.0	25.0	13.6	92.3
3465	Lamoni	02	23.0	13.5	23.0	70.4	0.0
3465	Lamoni	03	26.0	14.0	27.0	92.9	3.8
3537	Laurens-Marathon	K	19.5	15.0	10.5	-30.0	-46.2
3537	Laurens-Marathon	01	20.5	13.0	15.0	15.4	-26.8
3537	Laurens-Marathon	02	15.5	24.0	21.0	-12.5	35.5
3537	Laurens-Marathon	03	23.0	15.0	19.0	26.7	-17.4
3555	Lawton-Bronson	K	20.0	15.0	15.0	0.0	-25.0
3555	Lawton-Bronson	01	25.0	24.0	18.0	-25.0	-28.0
3555	Lawton-Bronson	02	16.0	19.5	21.5	10.3	34.4
3555	Lawton-Bronson	03	27.0	19.5	18.0	-7.7	-33.3
3600	Le Mars	K	21.1	20.4	21.6	5.8	2.4
3600	Le Mars	01	21.0	17.3	20.6	19.6	-1.8
3600	Le Mars	02	21.6	20.4	17.8	-12.9	-17.7
3600	Le Mars	03	20.9	16.8	20.6	23.1	-1.1
3609	Lenox	K	13.5	12.5	16.0	28.0	18.5
3609	Lenox	01	15.5	12.5	13.0	4.0	-16.1
3609	Lenox	02	21.0	14.0	15.0	7.1	-28.6
3609	Lenox	03	19.5	26.0	17.0	-34.6	-12.8
3645	Lewis Central	K	22.3	20.4	20.7	1.3	-7.0
3645	Lewis Central	01	20.1	24.0	22.9	-4.6	13.7
3645	Lewis Central	02	21.5	24.9	24.0	-3.6	11.6
3645	Lewis Central	03	23.2	25.3	25.3	0.0	9.1
3691	North Cedar	K	14.5	18.3	15.7	-14.5	8.0
3691	North Cedar	01	20.5	16.3	14.0	-13.8	-31.7
3691	North Cedar	02	25.0	18.3	18.5	0.9	-26.0
3691	North Cedar	03	23.7	15.5	17.0	9.7	-28.2

Source: Iowa Department of Education, Bureau of Planning, Research, Development and Evaluation, Basic Educational Data Survey, Class Size Survey File

District Number	District Name	Grade	AVGCS 1999	AVGCS 2008	AVGCS 2009	Percent Change from 2007-2008	Percent Change from 2008-2009
3715	Linn-Mar	K	23.3	20.3	20.9	2.8	-10.4
3715	Linn-Mar	01	23.2	20.4	21.1	3.6	-9.1
3715	Linn-Mar	02	23.5	20.5	21.6	5.8	-8.1
3715	Linn-Mar	03	25.6	22.8	23.1	1.3	-9.8
3744	Lisbon	K	22.0	12.8	15.8	23.5	-28.4
3744	Lisbon	01	19.0	15.3	20.5	33.7	7.9
3744	Lisbon	02	24.5	22.5	23.5	4.4	-4.1
3744	Lisbon	03	25.5	22.0	23.0	4.5	-9.8
3798	Logan-Magnolia	K	16.3	23.0	18.0	-21.7	10.2
3798	Logan-Magnolia	01	18.5	21.5	15.0	-30.2	-18.9
3798	Logan-Magnolia	02	22.7	19.7	15.7	-20.3	-30.9
3798	Logan-Magnolia	03	18.0	23.0	20.0	-13.0	11.1
3816	Lone Tree	K	22.0	17.0	19.5	14.7	-11.4
3816	Lone Tree	01	21.5	19.5	16.5	-15.4	-23.3
3816	Lone Tree	02	20.5	17.5	20.0	14.3	-2.4
3816	Lone Tree	03	16.0	16.5	18.5	12.1	15.6
3841	Louisa-Muscatine	K	17.0	13.3	15.0	13.2	-11.8
3841	Louisa-Muscatine	01	19.3	14.0	18.0	28.6	-6.5
3841	Louisa-Muscatine	02	20.5	14.0	14.3	1.8	-30.5
3841	Louisa-Muscatine	03	22.0	18.0	19.7	9.3	-10.6
3906	Lynnville-Sully	K	20.0	15.0	19.0	26.7	-5.0
3906	Lynnville-Sully	01	17.5	16.0	12.0	-25.0	-31.4
3906	Lynnville-Sully	02	19.5	15.5	18.0	16.1	-7.7
3906	Lynnville-Sully	03	17.0	17.5	14.5	-17.1	-14.7
3942	Madrid	K	26.5	17.3	15.8	-9.1	-40.6
3942	Madrid	01	16.0	17.0	17.3	2.0	8.3
3942	Madrid	02	20.5	17.7	16.7	-5.7	-18.7
3942	Madrid	03	17.5	19.0	16.0	-15.8	-8.6
3978	Malvern	K	23.0	17.0	24.0	41.2	4.3
3978	Malvern	01	22.0	11.5	20.0	73.9	-9.1
3978	Malvern	02	25.0	13.0	15.0	15.4	-40.0
3978	Malvern	03	25.0	10.0	13.0	30.0	-48.0
4014	Manning	K	14.0	14.5	11.7	-19.5	-16.7
4014	Manning	01	18.5	15.5	25.0	61.3	35.1
4014	Manning	02	22.5	12.5	15.5	24.0	-31.1
4014	Manning	03	22.0	21.0	27.0	28.6	22.7
4023	Manson Northwest Webster	K	15.0	17.0	19.0	11.8	26.7
4023	Manson Northwest Webster	01	21.3	18.0	18.5	2.8	-13.3
4023	Manson Northwest Webster	02	18.0	18.0	19.0	5.6	5.6
4023	Manson Northwest Webster	03	16.0	16.5	21.0	27.3	31.3
4033	Maple Valley	K	20.0	16.0	15.0	-6.3	-25.0
4033	Maple Valley	01	21.0	15.0	18.0	20.0	-14.3
4033	Maple Valley	02	21.0	18.0	15.0	-16.7	-28.6
4033	Maple Valley	03	22.0	15.0	15.0	0.0	-31.8
4041	Maquoketa	K	18.8	18.4	17.4	-5.4	-7.4
4041	Maquoketa	01	24.2	18.6	18.4	-1.1	-24.0
4041	Maquoketa	02	18.0	18.8	19.6	4.5	8.9
4041	Maquoketa	03	19.6	20.6	18.3	-11.4	-6.9

Source: Iowa Department of Education, Bureau of Planning, Research, Development and Evaluation, Basic Educational Data Survey, Class Size Survey File

District Number	District Name	Grade	AVGCS 1999	AVGCS 2008	AVGCS 2009	Percent Change from 2007-2008	Percent Change from 2008-2009
4043	Maquoketa Valley	K	16.0	16.3	17.3	6.1	8.3
4043	Maquoketa Valley	01	22.0	15.7	14.7	-6.4	-33.3
4043	Maquoketa Valley	02	20.0	15.0	16.3	8.9	-18.3
4043	Maquoketa Valley	03	23.7	18.7	16.0	-14.3	-32.4
4068	Marcus-Meriden-Cleghorn	K	18.0	12.0	9.3	-22.2	-48.1
4068	Marcus-Meriden-Cleghorn	01	16.0	20.0	11.5	-42.5	-28.1
4068	Marcus-Meriden-Cleghorn	02	16.0	11.5	21.0	82.6	31.3
4068	Marcus-Meriden-Cleghorn	03	21.5	13.5	23.0	70.4	7.0
4086	Marion Independent	K	20.2	20.0	23.0	15.0	14.0
4086	Marion Independent	01	23.0	20.0	18.3	-8.6	-20.5
4086	Marion Independent	02	21.8	23.7	20.1	-15.1	-7.7
4086	Marion Independent	03	22.3	20.9	23.1	11.0	3.6
4104	Marshalltown	K	24.5	21.4	20.9	-2.2	-14.4
4104	Marshalltown	01	22.5	21.7	20.5	-5.4	-8.6
4104	Marshalltown	02	21.8	21.7	21.0	-3.3	-3.6
4104	Marshalltown	03	22.5	22.3	21.7	-2.4	-3.5
4122	Martensdale-St Marys	K	15.0	16.5	22.5	36.4	50.0
4122	Martensdale-St Marys	01	17.0	20.0	17.0	-15.0	0.0
4122	Martensdale-St Marys	02	17.0	17.5	18.0	2.9	5.9
4122	Martensdale-St Marys	03	19.5	18.0	23.0	27.8	17.9
4131	Mason City	K	21.7	26.0	22.0	-15.4	1.4
4131	Mason City	01	20.3	21.4	21.1	-1.7	4.0
4131	Mason City	02	21.7	21.3	25.2	18.1	16.0
4131	Mason City	03	23.9	22.5	23.5	4.6	-1.8
4149	MOC-Floyd Valley	K	18.8	15.5	14.3	-7.5	-23.8
4149	MOC-Floyd Valley	01	17.0	16.0	14.7	-8.3	-13.7
4149	MOC-Floyd Valley	02	19.4	22.3	18.2	-18.2	-6.2
4149	MOC-Floyd Valley	03	18.6	19.2	21.5	12.0	15.6
4203	Mediapolis	K	22.0	17.3	14.3	-17.3	-34.8
4203	Mediapolis	01	18.0	17.3	16.7	-3.8	-7.4
4203	Mediapolis	02	18.7	19.3	18.0	-6.9	-3.6
4203	Mediapolis	03	20.0	19.3	19.3	0.0	-3.3
4212	Melcher-Dallas	K	14.0	12.5	13.5	8.0	-3.6
4212	Melcher-Dallas	01	18.0	13.0	17.0	30.8	-5.6
4212	Melcher-Dallas	02	23.0	12.5	21.0	68.0	-8.7
4212	Melcher-Dallas	03	17.5	14.5	22.0	51.7	25.7
4269	Midland	K	15.0	16.0	18.0	12.5	20.0
4269	Midland	01	16.0	19.5	16.5	-15.4	3.1
4269	Midland	02	15.7	17.5	19.5	11.4	24.5
4269	Midland	03	17.3	14.0	18.0	28.6	3.8
4271	Mid-Prairie	K	17.6	19.2	17.2	-10.4	-2.3
4271	Mid-Prairie	01	17.8	19.2	18.2	-5.2	2.2
4271	Mid-Prairie	02	18.6	20.3	19.8	-2.2	6.5
4271	Mid-Prairie	03	19.6	18.2	20.0	9.9	2.0
4356	Missouri Valley	K	21.3	17.0	18.8	10.3	-12.1
4356	Missouri Valley	01	23.3	19.0	17.0	-10.5	-27.1
4356	Missouri Valley	02	20.0	18.0	18.0	0.0	-10.0
4356	Missouri Valley	03	23.0	18.7	18.3	-2.2	-20.7

Source: Iowa Department of Education, Bureau of Planning, Research, Development and Evaluation, Basic Educational Data Survey, Class Size Survey File

District Number	District Name	Grade	AVGCS 1999	AVGCS 2008	AVGCS 2009	Percent Change from 2007-2008	Percent Change from 2008-2009
4419	MFL MarMac	K	16.0	17.3	23.3	34.6	45.8
4419	MFL MarMac	01	18.0	21.0	19.0	-9.5	5.6
4419	MFL MarMac	02	23.3	17.7	20.3	15.1	-12.5
4419	MFL MarMac	03	17.0	18.0	18.3	1.9	7.8
4437	Montezuma	K	15.5	19.5	18.5	-5.1	19.4
4437	Montezuma	01	23.0	17.5	21.0	20.0	-8.7
4437	Montezuma	02	22.0	19.5	18.5	-5.1	-15.9
4437	Montezuma	03	21.5	23.5	22.0	-6.4	2.3
4446	Monticello	K	18.0	17.5	19.5	11.4	8.3
4446	Monticello	01	17.3	20.0	18.5	-7.5	7.2
4446	Monticello	02	25.3	24.7	22.0	-10.8	-13.2
4446	Monticello	03	25.0	20.0	24.7	23.3	-1.3
4491	Moravia	K	22.0	11.0	15.5	40.9	-29.5
4491	Moravia	01	16.0	16.5	11.5	-30.3	-28.1
4491	Moravia	02	16.0	18.0	17.0	-5.6	6.3
4491	Moravia	03	16.0	13.5	18.0	33.3	12.5
4505	Mormon Trail	K	17.0	14.0	21.0	50.0	23.5
4505	Mormon Trail	01	13.5	17.0	13.0	-23.5	-3.7
4505	Mormon Trail	02	20.0	14.0	16.0	14.3	-20.0
4505	Mormon Trail	03	20.0	17.0	18.0	5.9	-10.0
4509	Morning Sun	K	17.0	15.0	18.0	20.0	5.9
4509	Morning Sun	01	19.0	17.0	14.0	-17.6	-26.3
4509	Morning Sun	02	18.0	19.0	18.0	-5.3	0.0
4509	Morning Sun	03	23.0	14.0	18.0	28.6	-21.7
4518	Moulton-Udell	K	22.0	12.0	16.0	33.3	-27.3
4518	Moulton-Udell	01	23.0	11.0	12.0	9.1	-47.8
4518	Moulton-Udell	02	24.0	13.0	12.0	-7.7	-50.0
4518	Moulton-Udell	03	23.0	24.0	13.0	-45.8	-43.5
4527	Mount Ayr	K	18.7	16.3	18.0	10.2	-3.6
4527	Mount Ayr	01	18.5	16.3	16.0	-2.0	-13.5
4527	Mount Ayr	02	20.5	25.0	16.7	-33.3	-18.7
4527	Mount Ayr	03	15.0	18.0	24.0	33.3	60.0
4536	Mount Pleasant	K	22.3	20.8	19.5	-6.0	-12.5
4536	Mount Pleasant	01	20.9	20.4	18.4	-9.8	-11.9
4536	Mount Pleasant	02	22.5	21.4	18.8	-12.3	-16.7
4536	Mount Pleasant	03	18.6	20.9	19.9	-4.8	7.0
4554	Mount Vernon	K	16.3	20.2	21.5	6.4	32.3
4554	Mount Vernon	01	21.8	22.8	19.0	-16.5	-12.6
4554	Mount Vernon	02	21.5	18.8	22.3	18.4	3.5
4554	Mount Vernon	03	18.5	23.8	18.6	-21.7	0.5
4572	Murray	K	23.0	24.0	21.0	-12.5	-8.7
4572	Murray	01	23.0	22.0	21.0	-4.5	-8.7
4572	Murray	02	22.0	13.5	26.0	92.6	18.2
4572	Murray	03	30.0	16.0	25.0	56.3	-16.7
4581	Muscatine	K	19.9	21.2	21.8	3.0	9.5
4581	Muscatine	01	19.7	18.1	21.7	20.1	9.9
4581	Muscatine	02	23.2	20.4	18.6	-8.6	-19.9
4581	Muscatine	03	20.7	21.3	20.9	-1.7	0.9

Source: Iowa Department of Education, Bureau of Planning, Research, Development and Evaluation, Basic Educational Data Survey, Class Size Survey File

District Number	District Name	Grade	AVGCS 1999	AVGCS 2008	AVGCS 2009	Percent Change from 2007-2008	Percent Change from 2008-2009
4599	Nashua-Plainfield	K	19.0	17.5	18.0	2.9	-5.3
4599	Nashua-Plainfield	01	17.7	15.0	16.0	6.7	-9.4
4599	Nashua-Plainfield	02	20.3	19.0	16.0	-15.8	-21.3
4599	Nashua-Plainfield	03	22.3	15.0	18.0	20.0	-19.4
4617	Nevada	K	17.3	15.7	17.2	9.9	-0.2
4617	Nevada	01	19.0	20.0	20.7	3.3	8.8
4617	Nevada	02	18.4	23.7	22.7	-4.2	23.2
4617	Nevada	03	25.0	21.5	21.7	0.8	-13.3
4644	Newell-Fonda	K	19.0	22.0	22.0	0.0	15.8
4644	Newell-Fonda	01	14.5	19.0	22.0	15.8	51.7
4644	Newell-Fonda	02	18.0	17.0	19.0	11.8	5.6
4644	Newell-Fonda	03	19.5	28.0	18.0	-35.7	-7.7
4662	New Hampton	K	17.5	19.3	17.8	-8.2	1.4
4662	New Hampton	01	20.8	21.5	19.7	-8.5	-5.2
4662	New Hampton	02	22.8	17.0	23.0	35.3	1.1
4662	New Hampton	03	22.8	21.3	18.0	-15.6	-20.9
4689	New London	K	16.7	15.3	17.5	14.1	5.0
4689	New London	01	19.0	19.0	15.7	-17.5	-17.5
4689	New London	02	17.5	20.0	18.0	-10.0	2.9
4689	New London	03	24.5	17.5	20.0	14.3	-18.4
4698	New Market	K	9.0	3.0	NA	NA	NA
4698	New Market	01	15.0	7.0	NA	NA	NA
4698	New Market	02	15.0	3.0	NA	NA	NA
4698	New Market	03	16.0	3.0	NA	NA	NA
4725	Newton	K	21.4	19.1	17.6	-7.7	-17.8
4725	Newton	01	22.5	21.8	22.7	4.2	1.2
4725	Newton	02	24.0	21.5	21.1	-2.1	-12.1
4725	Newton	03	22.7	20.8	21.4	2.6	-6.0
4751	Nishna Valley	K	20.0	24.0	18.0	-25.0	-10.0
4751	Nishna Valley	01	24.0	15.0	27.0	80.0	12.5
4751	Nishna Valley	02	24.0	14.0	13.0	-7.1	-45.8
4751	Nishna Valley	03	24.0	17.0	13.0	-23.5	-45.8
4761	Nora Springs-Rock Falls	K	18.5	16.5	12.0	-27.3	-35.1
4761	Nora Springs-Rock Falls	01	19.0	15.0	16.5	10.0	-13.2
4761	Nora Springs-Rock Falls	02	20.0	19.0	13.5	-28.9	-32.5
4761	Nora Springs-Rock Falls	03	19.0	16.5	20.0	21.2	5.3
4772	North Central	K	20.0	11.5	15.0	30.4	-25.0
4772	North Central	01	21.5	18.5	10.5	-43.2	-51.2
4772	North Central	02	25.5	18.0	18.5	2.8	-27.5
4772	North Central	03	18.5	15.0	15.0	0.0	-18.9
4773	Northeast	K	13.5	24.0	25.5	6.3	88.9
4773	Northeast	01	18.8	19.0	21.0	10.5	11.5
4773	Northeast	02	17.7	16.3	19.0	16.3	7.5
4773	Northeast	03	20.0	20.7	25.5	23.4	27.5
4774	North Fayette	K	22.8	16.0	16.5	3.1	-27.6
4774	North Fayette	01	21.0	17.7	19.7	11.3	-6.3
4774	North Fayette	02	20.3	19.7	18.0	-8.5	-11.1
4774	North Fayette	03	20.4	19.0	19.3	1.8	-5.2

Source: Iowa Department of Education, Bureau of Planning, Research, Development and Evaluation, Basic Educational Data Survey, Class Size Survey File

District Number	District Name	Grade	AVGCS 1999	AVGCS 2008	AVGCS 2009	Percent Change from 2007-2008	Percent Change from 2008-2009
4775	Northeast Hamilton	K	22.0	16.0	15.0	-6.3	-31.8
4775	Northeast Hamilton	01	23.0	18.0	17.0	-5.6	-26.1
4775	Northeast Hamilton	02	18.0	19.0	17.0	-10.5	-5.6
4775	Northeast Hamilton	03	26.0	20.0	20.0	0.0	-23.1
4776	North Mahaska	K	18.0	15.7	17.3	10.6	-3.7
4776	North Mahaska	01	20.5	17.5	19.5	11.4	-4.9
4776	North Mahaska	02	19.5	23.5	16.0	-31.9	-17.9
4776	North Mahaska	03	21.0	28.5	22.5	-21.1	7.1
4777	North Linn	K	16.7	17.3	13.8	-20.0	-17.2
4777	North Linn	01	17.3	18.0	18.3	1.9	5.8
4777	North Linn	02	17.8	21.0	27.5	31.0	54.9
4777	North Linn	03	20.0	16.3	21.0	28.6	5.0
4778	North Kossuth	K	13.0	15.0	19.0	26.7	46.2
4778	North Kossuth	01	13.0	16.0	15.0	-6.3	15.4
4778	North Kossuth	02	24.0	18.0	12.0	-33.3	-50.0
4778	North Kossuth	03	18.0	24.0	22.0	-8.3	22.2
4779	North Polk	K	14.6	18.8	22.4	19.5	53.4
4779	North Polk	01	19.3	19.2	20.5	6.8	6.5
4779	North Polk	02	15.3	18.2	19.2	5.5	25.2
4779	North Polk	03	18.3	19.8	18.8	-4.8	3.0
4784	North Scott	K	21.8	17.6	17.8	0.9	-18.6
4784	North Scott	01	21.6	18.4	18.7	1.7	-13.2
4784	North Scott	02	21.9	20.5	19.0	-7.1	-13.1
4784	North Scott	03	23.9	17.7	20.5	15.4	-14.4
4785	North Tama County	K	35.0	20.0	18.5	-7.5	-47.1
4785	North Tama County	01	21.5	17.5	19.5	11.4	-9.3
4785	North Tama County	02	13.5	19.5	16.5	-15.4	22.2
4785	North Tama County	03	15.5	17.5	18.5	5.7	19.4
4787	North Winneshiek	K	NA	18.0	19.0	5.6	NA
4787	North Winneshiek	01	NA	21.0	19.0	-9.5	NA
4787	North Winneshiek	02	NA	21.0	20.0	-4.8	NA
4787	North Winneshiek	03	NA	20.0	19.0	-5.0	NA
4788	Northwood-Kensett	K	17.0	14.5	20.0	37.9	17.6
4788	Northwood-Kensett	01	21.0	13.0	14.5	11.5	-31.0
4788	Northwood-Kensett	02	24.0	18.0	15.5	-13.9	-35.4
4788	Northwood-Kensett	03	20.5	15.5	18.0	16.1	-12.2
4797	Norwalk	K	21.6	17.6	15.8	-10.3	-27.0
4797	Norwalk	01	20.8	17.1	18.2	6.5	-12.5
4797	Norwalk	02	23.3	20.6	21.6	4.6	-7.6
4797	Norwalk	03	24.0	21.4	22.4	4.7	-6.5
4860	Odebolt-Arthur	K	13.0	29.0	15.0	-48.3	15.4
4860	Odebolt-Arthur	01	13.0	22.0	15.0	-31.8	15.4
4860	Odebolt-Arthur	02	19.0	12.0	23.0	91.7	21.1
4860	Odebolt-Arthur	03	19.0	19.0	13.0	-31.6	-31.6
4869	Oelwein	K	23.3	16.4	18.3	11.6	-21.1
4869	Oelwein	01	19.3	17.4	15.6	-10.3	-19.0
4869	Oelwein	02	21.3	16.8	17.4	3.9	-18.1
4869	Oelwein	03	24.0	18.4	15.5	-15.8	-35.4

Source: Iowa Department of Education, Bureau of Planning, Research, Development and Evaluation, Basic Educational Data Survey, Class Size Survey File

District Number	District Name	Grade	AVGCS 1999	AVGCS 2008	AVGCS 2009	Percent Change from 2007-2008	Percent Change from 2008-2009
4878	Ogden	K	17.7	15.7	19.3	23.4	9.4
4878	Ogden	01	16.7	16.3	16.3	0.0	-2.0
4878	Ogden	02	18.0	16.0	14.7	-8.3	-18.5
4878	Ogden	03	19.3	15.7	16.3	4.3	-15.5
4890	Okoboji	K	23.7	18.3	21.3	16.4	-9.9
4890	Okoboji	01	22.3	21.7	18.7	-13.8	-16.4
4890	Okoboji	02	23.3	19.0	21.7	14.0	-7.1
4890	Okoboji	03	22.7	16.7	19.0	14.0	-16.2
4905	Olin Consolidated	K	21.0	13.0	15.0	15.4	-28.6
4905	Olin Consolidated	01	22.0	13.0	15.0	15.4	-31.8
4905	Olin Consolidated	02	17.0	11.0	16.0	45.5	-5.9
4905	Olin Consolidated	03	18.0	21.0	10.0	-52.4	-44.4
4978	Orient-Macksburg	K	19.0	8.0	15.0	87.5	-21.1
4978	Orient-Macksburg	01	22.0	14.0	8.0	-42.9	-63.6
4978	Orient-Macksburg	02	15.5	9.0	16.0	77.8	3.2
4978	Orient-Macksburg	03	28.0	17.0	9.0	-47.1	-67.9
4995	Osage	K	18.5	17.3	15.0	-13.0	-18.9
4995	Osage	01	20.7	16.0	17.5	9.4	-15.3
4995	Osage	02	20.8	24.3	20.3	-16.4	-2.0
4995	Osage	03	20.0	21.0	23.7	12.7	18.3
5013	Oskaloosa	K	23.6	24.3	26.3	8.2	11.3
5013	Oskaloosa	01	21.4	23.9	25.1	5.4	17.6
5013	Oskaloosa	02	22.0	21.9	23.9	9.0	8.4
5013	Oskaloosa	03	24.0	22.3	24.3	9.0	1.0
5049	Ottumwa	K	19.8	19.2	19.4	0.9	-2.0
5049	Ottumwa	01	20.3	18.3	19.4	6.2	-4.6
5049	Ottumwa	02	21.1	17.3	19.9	15.0	-5.6
5049	Ottumwa	03	24.1	19.9	19.9	0.0	-17.4
5121	Panorama	K	24.0	17.3	18.3	5.8	-23.6
5121	Panorama	01	16.0	19.0	18.3	-3.5	14.6
5121	Panorama	02	20.7	18.0	18.0	0.0	-12.9
5121	Panorama	03	25.5	16.3	20.3	24.5	-20.3
5139	Paton-Churdan	K	14.0	9.0	10.0	11.1	-28.6
5139	Paton-Churdan	01	14.0	14.0	10.0	-28.6	-28.6
5139	Paton-Churdan	02	15.0	17.0	13.0	-23.5	-13.3
5139	Paton-Churdan	03	9.0	11.0	15.0	36.4	66.7
5160	PCM	K	23.0	20.3	17.2	-15.1	-25.2
5160	PCM	01	20.5	21.3	18.8	-11.8	-8.5
5160	PCM	02	20.5	22.0	22.0	0.0	7.3
5160	PCM	03	17.0	17.5	22.3	27.6	31.4
5163	Pekin	K	20.3	20.0	21.0	5.0	3.3
5163	Pekin	01	23.3	16.0	25.5	59.4	9.3
5163	Pekin	02	22.0	20.0	24.0	20.0	9.1
5163	Pekin	03	21.0	18.3	20.3	10.9	-3.2
5166	Pella	K	22.1	20.8	24.1	16.3	9.0
5166	Pella	01	21.9	21.6	20.6	-4.6	-5.6
5166	Pella	02	22.2	21.9	20.6	-5.6	-7.0
5166	Pella	03	20.1	23.9	22.3	-6.7	10.6

Source: Iowa Department of Education, Bureau of Planning, Research, Development and Evaluation, Basic Educational Data Survey, Class Size Survey File

District Number	District Name	Grade	AVGCS 1999	AVGCS 2008	AVGCS 2009	Percent Change from 2007-2008	Percent Change from 2008-2009
5184	Perry	K	21.2	21.9	17.1	-21.6	-19.0
5184	Perry	01	17.2	17.1	21.4	25.0	24.8
5184	Perry	02	21.7	23.2	20.7	-10.8	-4.6
5184	Perry	03	19.2	22.8	22.7	-0.7	18.3
5250	Pleasant Valley	K	19.0	20.3	19.1	-6.1	0.4
5250	Pleasant Valley	01	19.0	22.4	20.9	-6.7	10.1
5250	Pleasant Valley	02	21.4	22.2	22.2	-0.1	3.5
5250	Pleasant Valley	03	22.5	22.5	22.0	-2.2	-2.2
5256	Pleasantville	K	NA	19.0	25.5	34.2	NA
5256	Pleasantville	01	NA	25.0	19.7	-21.3	NA
5256	Pleasantville	02	NA	22.3	25.5	14.2	NA
5256	Pleasantville	03	NA	19.5	21.7	11.1	NA
5283	Pocahontas Area	K	12.3	14.3	15.3	7.0	25.2
5283	Pocahontas Area	01	17.0	14.5	14.0	-3.4	-17.6
5283	Pocahontas Area	02	19.3	16.5	13.5	-18.2	-30.2
5283	Pocahontas Area	03	19.0	13.0	14.5	11.5	-23.7
5301	Pomeroy-Palmer	K	13.0	10.0	9.0	-10.0	-30.8
5301	Pomeroy-Palmer	01	21.0	16.0	11.0	-31.3	-47.6
5301	Pomeroy-Palmer	02	18.0	6.0	17.0	183.3	-5.6
5301	Pomeroy-Palmer	03	18.0	17.0	6.0	-64.7	-66.7
5310	Postville	K	20.3	14.0	12.3	-12.5	-39.8
5310	Postville	01	19.7	14.3	24.0	67.4	22.0
5310	Postville	02	16.5	21.0	19.5	-7.1	18.2
5310	Postville	03	18.5	23.5	23.0	-2.1	24.3
5325	Prairie Valley	K	20.0	15.0	17.5	16.7	-12.5
5325	Prairie Valley	01	19.0	14.3	21.5	50.0	13.2
5325	Prairie Valley	02	22.3	15.3	22.0	43.5	-1.5
5325	Prairie Valley	03	20.3	24.0	23.0	-4.2	13.1
5328	Prescott	K	10.0	3.0	3.0	0.0	-70.0
5328	Prescott	01	8.0	3.0	6.0	100.0	-25.0
5328	Prescott	02	5.0	7.0	3.0	-57.1	-40.0
5328	Prescott	03	10.0	5.0	3.0	-40.0	-70.0
5337	Preston	K	14.0	15.0	10.0	-33.3	-28.6
5337	Preston	01	16.0	12.5	15.5	24.0	-3.1
5337	Preston	02	25.0	14.0	13.0	-7.1	-48.0
5337	Preston	03	23.0	13.5	15.5	14.8	-32.6
5463	Red Oak	K	20.6	20.6	20.8	1.0	1.0
5463	Red Oak	01	21.6	18.6	17.6	-5.4	-18.5
5463	Red Oak	02	20.8	19.0	17.4	-8.4	-16.3
5463	Red Oak	03	20.2	19.8	18.5	-6.6	-8.4
5486	Remsen-Union	K	17.0	19.0	23.0	21.1	35.3
5486	Remsen-Union	01	13.0	19.0	15.0	-21.1	15.4
5486	Remsen-Union	02	13.5	22.0	21.0	-4.5	55.6
5486	Remsen-Union	03	25.0	16.0	12.5	-21.9	-50.0
5508	Riceville	K	16.0	11.0	14.0	27.3	-12.5
5508	Riceville	01	14.5	17.0	11.0	-35.3	-24.1
5508	Riceville	02	18.5	21.0	16.0	-23.8	-13.5
5508	Riceville	03	21.5	23.0	20.0	-13.0	-7.0

Source: Iowa Department of Education, Bureau of Planning, Research, Development and Evaluation, Basic Educational Data Survey, Class Size Survey File

District Number	District Name	Grade	AVGCS 1999	AVGCS 2008	AVGCS 2009	Percent Change from 2007-2008	Percent Change from 2008-2009
5510	Riverside	K	19.0	24.5	22.5	-8.2	18.4
5510	Riverside	01	21.0	23.0	25.0	8.7	19.0
5510	Riverside	02	21.0	15.5	20.5	32.3	-2.4
5510	Riverside	03	23.0	15.0	15.5	3.3	-32.6
5607	Rock Valley	K	23.0	16.3	16.3	0.0	-29.0
5607	Rock Valley	01	22.0	16.3	14.3	-12.2	-34.8
5607	Rock Valley	02	18.0	21.5	16.3	-24.0	-9.3
5607	Rock Valley	03	25.0	21.0	20.5	-2.4	-18.0
5616	Rockwell-Swaledale	K	20.5	13.0	11.5	-11.5	-43.9
5616	Rockwell-Swaledale	01	17.0	22.0	17.0	-22.7	0.0
5616	Rockwell-Swaledale	02	13.0	19.0	21.0	10.5	61.5
5616	Rockwell-Swaledale	03	14.5	17.0	22.0	29.4	51.7
5625	Rockwell City-Lytton	K	11.8	16.3	17.0	4.1	44.7
5625	Rockwell City-Lytton	01	14.7	19.5	16.5	-15.4	12.5
5625	Rockwell City-Lytton	02	14.0	22.0	19.0	-13.6	35.7
5625	Rockwell City-Lytton	03	16.3	15.0	21.0	40.0	28.6
5643	Roland-Story	K	18.0	18.0	20.5	13.9	13.9
5643	Roland-Story	01	19.4	18.8	18.5	-1.6	-4.6
5643	Roland-Story	02	21.3	19.5	18.4	-5.6	-13.4
5643	Roland-Story	03	23.5	21.7	27.0	24.6	14.9
5697	Rudd-Rockford-Marble Rk	K	15.0	13.0	16.0	23.1	6.7
5697	Rudd-Rockford-Marble Rk	01	16.3	19.0	13.5	-28.9	-17.3
5697	Rudd-Rockford-Marble Rk	02	16.7	20.5	19.5	-4.9	17.0
5697	Rudd-Rockford-Marble Rk	03	19.0	17.5	22.0	25.7	15.8
5715	Russell	K	11.0	10.0	NA	NA	NA
5715	'Russell	01	15.0	6.0	NA	NA	NA
5715	'Russell	02	8.0	10.0	NA	NA	NA
5715	Russell	03	10.0	10.0	NA	NA	NA
5724	Ruthven-Ayrshire	K	25.0	11.0	16.0	45.5	-36.0
5724	Ruthven-Ayrshire	01	16.0	20.0	12.0	-40.0	-25.0
5724	Ruthven-Ayrshire	02	11.0	17.0	18.0	5.9	63.6
5724	Ruthven-Ayrshire	03	26.0	22.0	21.0	-4.5	-19.2
5742	Sac	K	14.5	13.5	18.5	37.0	27.6
5742	Sac	01	20.5	19.5	11.5	-41.0	-43.9
5742	Sac	02	19.0	16.5	22.0	33.3	15.8
5742	Sac	03	19.5	16.0	16.0	0.0	-17.9
5751	St Ansgar	K	18.0	18.0	17.0	-5.6	-5.6
5751	St Ansgar	01	18.3	15.7	19.0	21.3	3.6
5751	St Ansgar	02	16.7	16.0	24.0	50.0	44.0
5751	St Ansgar	03	21.0	18.3	24.0	30.9	14.3
5805	Saydel	K	19.7	27.0	19.0	-29.6	-3.4
5805	Saydel	01	17.1	23.3	25.8	10.8	50.2
5805	Saydel	02	23.8	21.5	23.0	7.0	-3.4
5805	Saydel	03	23.0	24.0	22.8	-5.2	-1.1
5823	Schaller-Crestland	K	14.5	17.5	21.0	20.0	44.8
5823	Schaller-Crestland	01	16.0	18.0	15.0	-16.7	-6.3
5823	Schaller-Crestland	02	18.5	15.5	18.0	16.1	-2.7
5823	Schaller-Crestland	03	23.0	19.0	15.5	-18.4	-32.6

Source: Iowa Department of Education, Bureau of Planning, Research, Development and Evaluation, Basic Educational Data Survey, Class Size Survey File

District Number	District Name	Grade	AVGCS 1999	AVGCS 2008	AVGCS 2009	Percent Change from 2007-2008	Percent Change from 2008-2009
5832	Schleswig	K	14.0	15.0	24.0	60.0	71.4
5832	Schleswig	01	22.0	11.0	17.0	54.5	-22.7
5832	Schleswig	02	14.0	13.0	10.5	-19.2	-25.0
5832	Schleswig	03	25.0	10.5	15.0	42.9	-40.0
5868	Sentral	K	NA	15.0	6.0	-60.0	NA
5868	Sentral	01	NA	10.0	14.0	40.0	NA
5868	Sentral	02	NA	14.0	12.0	-14.3	NA
5868	Sentral	03	NA	16.0	12.0	-25.0	NA
5877	Sergeant Bluff-Luton	K	18.0	18.3	19.2	4.5	6.5
5877	Sergeant Bluff-Luton	01	19.2	19.0	18.5	-2.6	-3.6
5877	Sergeant Bluff-Luton	02	22.8	19.0	19.8	4.4	-13.0
5877	Sergeant Bluff-Luton	03	22.0	23.4	23.4	0.0	6.4
5895	Seymour	K	20.0	22.0	17.0	-22.7	-15.0
5895	Seymour	01	13.0	17.0	19.0	11.8	46.2
5895	Seymour	02	14.5	15.0	18.0	20.0	24.1
5895	Seymour	03	28.0	20.0	16.0	-20.0	-42.9
5922	Sheffield Chapin	K	14.0	12.0	14.5	20.8	3.6
5922	Sheffield Chapin	01	13.5	14.0	12.0	-14.3	-11.1
5922	Sheffield Chapin	02	14.7	15.5	14.0	-9.7	-4.5
5922	Sheffield Chapin	03	19.0	15.0	16.0	6.7	-15.8
5949	Sheldon	K	19.8	12.0	18.8	56.3	-5.1
5949	Sheldon	01	20.0	19.5	17.0	-12.8	-15.0
5949	Sheldon	02	17.5	19.3	17.8	-7.8	1.4
5949	Sheldon	03	21.0	18.0	18.5	2.8	-11.9
5976	Shenandoah	K	19.3	18.0	15.7	-13.0	-18.6
5976	Shenandoah	01	21.3	17.3	19.3	11.6	-9.8
5976	Shenandoah	02	20.3	17.5	17.0	-2.9	-16.0
5976	Shenandoah	03	20.0	18.8	16.5	-12.0	-17.5
5994	Sibley-Ocheyedan	K	21.3	18.0	17.3	-4.2	-19.1
5994	Sibley-Ocheyedan	01	21.3	17.7	18.3	3.8	-14.1
5994	Sibley-Ocheyedan	02	21.8	21.7	16.3	-24.6	-24.9
5994	Sibley-Ocheyedan	03	19.3	18.7	21.0	12.5	9.1
6003	Sidney	K	12.0	21.0	22.0	4.8	83.3
6003	Sidney	01	17.0	14.5	19.0	31.0	11.8
6003	Sidney	02	22.0	17.0	15.0	-11.8	-31.8
6003	Sidney	03	23.0	17.5	18.0	2.9	-21.7
6012	Sigourney	K	16.3	15.3	25.0	63.0	53.1
6012	Sigourney	01	18.0	16.3	15.0	-8.2	-16.7
6012	Sigourney	02	20.0	21.0	25.0	19.0	25.0
6012	Sigourney	03	17.0	19.5	23.0	17.9	35.3
6030	Sioux Center	K	16.3	15.9	16.6	4.4	2.0
6030	Sioux Center	01	20.3	14.8	16.4	10.8	-19.3
6030	Sioux Center	02	26.3	16.6	19.8	19.3	-24.8
6030	Sioux Center	03	26.3	25.0	20.8	-17.0	-21.2
6035	Sioux Central	K	14.0	13.5	19.0	40.7	35.7
6035	Sioux Central	01	18.0	14.5	12.5	-13.8	-30.6
6035	Sioux Central	02	16.5	19.0	16.0	-15.8	-3.0
6035	Sioux Central	03	21.5	16.0	20.5	28.1	-4.7

Source: Iowa Department of Education, Bureau of Planning, Research, Development and Evaluation, Basic Educational Data Survey, Class Size Survey File

District Number	District Name	Grade	AVGCS 1999	AVGCS 2008	AVGCS 2009	Percent Change from 2007-2008	Percent Change from 2008-2009
6039	Sioux City	K	19.7	19.2	19.4	1.2	-1.7
6039	Sioux City	01	19.6	18.9	19.3	1.9	-1.4
6039	Sioux City	02	19.6	20.4	20.9	2.7	6.5
6039	Sioux City	03	21.4	22.0	22.1	0.4	3.3
6091	Southern Cal	K	14.3	17.5	13.5	-22.9	-5.8
6091	Southern Cal	01	14.7	13.5	16.0	18.5	9.1
6091	Southern Cal	02	18.0	16.5	14.5	-12.1	-19.4
6091	Southern Cal	03	16.0	16.0	17.0	6.3	6.3
6092	South Clay	K	11.0	9.0	6.0	-33.3	-45.5
6092	South Clay	01	12.0	8.0	9.0	12.5	-25.0
6092	South Clay	02	8.0	5.0	8.0	60.0	0.0
6092	South Clay	03	16.0	8.0	3.0	-62.5	-81.3
6093	Solon	K	21.0	20.3	19.3	-4.9	-8.3
6093	Solon	01	18.0	19.0	21.8	14.5	20.8
6093	Solon	02	20.0	21.5	19.4	-9.8	-3.0
6093	Solon	03	23.7	21.0	23.3	10.7	-1.8
6094	Southeast Warren	K	NA	15.0	20.5	36.7	NA
6094	Southeast Warren	01	NA	20.5	15.5	-24.4	NA
6094	Southeast Warren	02	NA	19.5	18.0	-7.7	NA
6094	Southeast Warren	03	NA	20.5	21.0	2.4	NA
6095	South Hamilton	K	21.0	14.7	16.7	13.6	-20.6
6095	South Hamilton	01	17.3	17.3	21.0	21.2	21.2
6095	South Hamilton	02	19.7	20.7	16.0	-22.6	-18.6
6095	South Hamilton	03	21.7	18.3	18.3	0.0	-15.4
6096	Southeast Webster Grand	K	13.3	19.0	18.0	-5.3	35.0
6096	Southeast Webster Grand	01	15.3	18.0	17.0	-5.6	10.9
6096	Southeast Webster Grand	02	15.3	21.5	20.0	-7.0	30.4
6096	Southeast Webster Grand	03	20.3	21.0	20.0	-4.8	-1.6
6097	South Page	K	12.0	8.0	13.0	62.5	8.3
6097	South Page	01	16.5	16.0	11.0	-31.3	-33.3
6097	South Page	02	17.0	8.0	13.0	62.5	-23.5
6097	South Page	03	28.0	8.0	13.0	62.5	-53.6
6098	South Tama County	K	19.2	18.6	22.6	21.5	17.9
6098	South Tama County	01	18.8	22.6	21.0	-7.1	11.5
6098	South Tama County	02	19.8	22.4	24.0	7.1	21.2
6098	South Tama County	03	23.8	23.4	23.8	1.7	0.2
6099	South O'Brien	K	17.7	22.7	16.7	-26.5	-5.7
6099	South O'Brien	01	18.7	16.5	22.5	36.4	20.5
6099	South O'Brien	02	16.3	19.5	18.0	-7.7	10.2
6099	South O'Brien	03	19.3	23.5	20.5	-12.8	6.0
6100	South Winneshiek	K	15.0	12.7	13.7	7.9	-8.9
6100	South Winneshiek	01	22.5	17.0	12.5	-26.5	-44.4
6100	South Winneshiek	02	15.5	15.5	16.0	3.2	3.2
6100	South Winneshiek	03	24.0	13.5	14.5	7.4	-39.6
6101	Southeast Polk	K	21.1	19.9	19.9	0.0	-5.8
6101	Southeast Polk	01	20.9	20.3	20.6	1.4	-1.8
6101	Southeast Polk	02	22.7	21.6	21.4	-0.9	-5.5
6101	Southeast Polk	03	23.1	24.0	21.6	-10.1	-6.5

Source: Iowa Department of Education, Bureau of Planning, Research, Development and Evaluation, Basic Educational Data Survey, Class Size Survey File

District Number	District Name	Grade	AVGCS 1999	AVGCS 2008	AVGCS 2009	Percent Change from 2007-2008	Percent Change from 2008-2009
6102	Spencer	K	18.0	18.8	20.2	7.1	12.0
6102	Spencer	01	21.1	20.2	22.0	9.1	4.1
6102	Spencer	02	21.7	21.7	18.8	-13.1	-13.1
6102	Spencer	03	22.3	21.3	21.0	-1.6	-5.8
6120	Spirit Lake	K	20.3	18.0	19.8	9.7	-2.5
6120	Spirit Lake	01	24.5	19.8	18.0	-9.1	-26.5
6120	Spirit Lake	02	25.8	19.2	23.5	22.4	-8.7
6120	Spirit Lake	03	25.0	23.4	23.5	0.4	-6.0
6138	Springville	K	17.5	12.5	15.5	24.0	-11.4
6138	Springville	01	16.5	13.5	20.0	48.1	21.2
6138	Springville	02	25.0	16.0	12.5	-21.9	-50.0
6138	Springville	03	17.5	16.0	16.0	0.0	-8.6
6165	Stanton	K	21.0	18.0	18.0	0.0	-14.3
6165	Stanton	01	21.0	19.0	18.0	-5.3	-14.3
6165	Stanton	02	26.0	14.0	21.0	50.0	-19.2
6165	Stanton	03	26.0	22.0	15.0	-31.8	-42.3
6175	Starmont	K	23.7	14.5	14.0	-3.4	-40.8
6175	Starmont	01	24.5	14.0	14.7	4.8	-40.1
6175	Starmont	02	23.5	20.0	14.0	-30.0	-40.4
6175	Starmont	03	19.5	18.3	19.3	5.5	-0.9
6219	Storm Lake	K	22.4	19.0	21.7	14.3	-3.2
6219	Storm Lake	01	24.8	19.7	19.1	-2.9	-22.9
6219	Storm Lake	02	23.2	20.7	22.0	6.5	-5.0
6219	Storm Lake	03	23.2	20.5	19.7	-4.1	-15.1
6246	Stratford	K	17.0	14.0	18.0	28.6	5.9
6246	Stratford	01	18.0	18.0	11.0	-38.9	-38.9
6246	Stratford	02	15.0	11.0	18.0	63.6	20.0
6246	Stratford	03	14.0	14.0	9.0	-35.7	-35.7
6264	West Central Valley	K	17.5	17.3	19.3	11.6	10.0
6264	West Central Valley	01	18.0	14.8	15.5	5.1	-13.9
6264	West Central Valley	02	14.5	20.3	19.3	-4.9	33.3
6264	West Central Valley	03	22.3	18.3	20.0	9.1	-10.4
6273	Sumner	K	28.5	19.5	18.0	-7.7	-36.8
6273	Sumner	01	26.0	24.5	17.0	-30.6	-34.6
6273	Sumner	02	22.0	13.5	24.5	81.5	11.4
6273	Sumner	03	18.5	19.5	27.0	38.5	45.9
6345	'Terril	K	14.0	10.0	16.0	60.0	14.3
6345	Terril	01	16.0	12.0	16.0	33.3	0.0
6345	'Terril	02	19.0	7.0	16.0	128.6	-15.8
6345	'Terril	03	20.0	11.0	16.0	45.5	-20.0
6408	Tipton	K	21.0	22.3	20.0	-10.4	-4.8
6408	Tipton	01	22.0	19.0	20.7	8.8	-6.1
6408	Tipton	02	23.3	21.3	19.0	-10.9	-18.6
6408	Tipton	03	25.3	21.7	22.7	4.6	-10.5
6417	Titonka Consolidated	K	17.0	11.0	9.0	-18.2	-47.1
6417	Titonka Consolidated	01	14.0	6.0	12.0	100.0	-14.3
6417	Titonka Consolidated	02	18.0	13.0	12.0	-7.7	-33.3
6417	Titonka Consolidated	03	20.0	9.0	23.0	155.6	15.0

Source: Iowa Department of Education, Bureau of Planning, Research, Development and Evaluation, Basic Educational Data Survey, Class Size Survey File

District Number	District Name	Grade	AVGCS 1999	AVGCS 2008	AVGCS 2009	Percent Change from 2007-2008	Percent Change from 2008-2009
6453	Treynor	K	17.5	17.3	20.0	15.4	14.3
6453	Treynor	01	19.5	18.7	17.3	-7.1	-11.1
6453	Treynor	02	23.5	19.0	18.7	-1.8	-20.6
6453	Treynor	03	23.0	17.7	18.3	3.8	-20.3
6460	Tri-Center	K	14.3	18.0	19.7	9.3	37.2
6460	Tri-Center	01	17.3	20.7	17.7	-14.5	1.9
6460	Tri-Center	02	17.3	16.3	20.0	22.4	15.4
6460	Tri-Center	03	19.7	18.0	17.3	-3.7	-11.9
6462	Tri-County	K	12.5	18.0	15.0	-16.7	20.0
6462	Tri-County	01	13.5	17.0	16.0	-5.9	18.5
6462	Tri-County	02	16.0	15.0	12.0	-20.0	-25.0
6462	Tri-County	03	11.5	28.0	13.0	-53.6	13.0
6471	Tripoli	K	21.0	19.0	16.0	-15.8	-23.8
6471	Tripoli	01	23.5	18.0	20.0	11.1	-14.9
6471	Tripoli	02	17.5	19.0	17.0	-10.5	-2.9
6471	Tripoli	03	18.5	17.5	19.0	8.6	2.7
6509	Turkey Valley	K	18.0	14.5	16.0	10.3	-11.1
6509	Turkey Valley	01	16.5	24.0	14.5	-39.6	-12.1
6509	Turkey Valley	02	21.5	26.0	23.0	-11.5	7.0
6509	Turkey Valley	03	19.0	12.5	26.0	108.0	36.8
6512	Twin Cedars	K	18.0	24.0	16.0	-33.3	-11.1
6512	Twin Cedars	01	14.0	18.0	11.5	-36.1	-17.9
6512	Twin Cedars	02	17.0	13.0	18.0	38.5	5.9
6512	Twin Cedars	03	18.5	17.5	12.5	-28.6	-32.4
6516	Twin Rivers	K	15.0	15.0	10.0	-33.3	-33.3
6516	Twin Rivers	01	11.0	6.0	12.0	100.0	9.1
6516	Twin Rivers	02	10.0	14.0	7.0	-50.0	-30.0
6516	Twin Rivers	03	21.0	9.0	14.0	55.6	-33.3
6534	Underwood	K	19.5	18.0	18.3	1.9	-6.0
6534	Underwood	01	25.0	22.0	16.7	-24.2	-33.3
6534	Underwood	02	17.3	18.7	21.3	14.3	23.1
6534	Underwood	03	19.5	23.3	18.7	-20.0	-4.3
6536	Union	K	15.4	19.4	16.6	-14.4	7.8
6536	Union	01	20.4	18.6	19.8	6.5	-2.9
6536	Union	02	19.0	16.0	18.8	17.5	-1.1
6536	Union	03	19.2	20.2	16.6	-17.8	-13.5
6561	United	K	16.0	16.0	17.0	6.3	6.3
6561	United	01	14.0	22.0	15.5	-29.5	10.7
6561	United	02	14.0	22.0	22.0	0.0	57.1
6561	United	03	16.0	27.0	26.0	-3.7	62.5
6579	Urbandale	K	15.7	20.3	20.1	-1.1	27.6
6579	Urbandale	01	22.8	21.3	19.2	-9.9	-15.7
6579	Urbandale	02	23.4	20.2	20.2	-0.1	-13.7
6579	Urbandale	03	22.1	21.2	20.7	-2.7	-6.4
6591	Valley	K	NA	21.0	19.0	-9.5	NA
6591	Valley	01	NA	17.0	18.0	5.9	NA
6591	Valley	02	NA	22.0	15.5	-29.5	NA
6591	Valley	03	NA	14.0	21.5	53.6	NA

Source: Iowa Department of Education, Bureau of Planning, Research, Development and Evaluation, Basic Educational Data Survey, Class Size Survey File

District Number	District Name	Grade	AVGCS 1999	AVGCS 2008	AVGCS 2009	Percent Change from 2007-2008	Percent Change from 2008-2009
6592	Van Buren	K	19.3	15.3	17.0	10.9	-12.1
6592	Van Buren	01	21.0	15.7	16.3	4.3	-22.2
6592	Van Buren	02	18.0	15.7	16.7	6.4	-7.4
6592	Van Buren	03	19.0	17.3	15.7	-9.6	-17.5
6615	Van Meter	K	15.7	17.0	19.0	11.8	21.3
6615	Van Meter	01	22.5	21.0	16.0	-23.8	-28.9
6615	Van Meter	02	16.0	17.7	21.5	21.7	34.4
6615	Van Meter	03	22.0	22.0	16.3	-25.8	-25.8
6633	Ventura	K	15.5	19.0	19.0	0.0	22.6
6633	Ventura	01	17.0	19.0	17.0	-10.5	0.0
6633	Ventura	02	13.5	25.0	17.0	-32.0	25.9
6633	Ventura	03	16.5	20.0	27.0	35.0	63.6
6651	Villisca	K	16.0	23.0	15.0	-34.8	-6.3
6651	Villisca	01	16.5	22.0	25.0	13.6	51.5
6651	Villisca	02	16.5	17.0	22.0	29.4	33.3
6651	Villisca	03	20.0	17.0	21.0	23.5	5.0
6660	Vinton-Shellsburg	K	18.6	17.0	17.8	4.9	-4.0
6660	Vinton-Shellsburg	01	20.4	16.7	17.1	2.6	-16.1
6660	Vinton-Shellsburg	02	21.4	16.7	15.6	-6.8	-27.3
6660	Vinton-Shellsburg	03	20.4	17.1	20.2	17.6	-1.3
6700	Waco	K	17.0	21.5	19.0	-11.6	11.8
6700	Waco	01	20.0	17.5	18.5	5.7	-7.5
6700	Waco	02	16.0	17.0	18.5	8.8	15.6
6700	Waco	03	26.0	19.0	17.5	-7.9	-32.7
6741	Wall Lake View Auburn	K	21.0	19.5	17.5	-10.3	-16.7
6741	Wall Lake View Auburn	01	18.5	16.5	20.5	24.2	10.8
6741	Wall Lake View Auburn	02	22.0	15.5	15.0	-3.2	-31.8
6741	Wall Lake View Auburn	03	21.5	17.0	15.0	-11.8	-30.2
6750	Walnut	K	14.0	16.0	15.0	-6.3	7.1
6750	Walnut	01	17.0	15.0	18.0	20.0	5.9
6750	Walnut	02	17.0	11.0	13.0	18.2	-23.5
6750	Walnut	03	20.0	18.0	10.0	-44.4	-50.0
6759	Wapello	K	18.7	17.7	16.0	-9.4	-14.3
6759	Wapello	01	18.7	16.3	19.0	16.9	1.8
6759	Wapello	02	18.7	19.3	19.3	0.0	3.6
6759	Wapello	03	20.0	19.0	18.0	-5.3	-10.0
6762	Wapsie Valley	K	12.3	13.0	12.0	-7.7	-2.7
6762	Wapsie Valley	01	16.7	17.7	14.3	-18.9	-14.0
6762	Wapsie Valley	02	18.0	17.0	16.3	-3.9	-9.3
6762	Wapsie Valley	03	15.7	15.0	17.3	15.6	10.6
6768	Washington	K	21.5	18.8	20.2	7.3	-6.0
6768	Washington	01	18.7	21.8	22.0	0.8	17.9
6768	Washington	02	22.7	21.4	22.5	5.0	-0.7
6768	Washington	03	21.2	25.4	24.3	-4.2	14.8
6795	Waterloo	K	23.7	20.6	20.9	1.6	-12.1
6795	Waterloo	01	23.1	18.3	21.1	15.4	-8.6
6795	Waterloo	02	25.1	20.9	20.8	-0.4	-16.9
6795	Waterloo	03	24.0	22.0	23.7	7.8	-1.4

Source: Iowa Department of Education, Bureau of Planning, Research, Development and Evaluation, Basic Educational Data Survey, Class Size Survey File

District Number	District Name	Grade	AVGCS 1999	AVGCS 2008	AVGCS 2009	Percent Change from 2007-2008	Percent Change from 2008-2009
6822	Waukee	K	NA	21.3	23.7	11.3	NA
6822	Waukee	01	NA	22.8	22.7	-0.5	NA
6822	Waukee	02	NA	22.8	22.3	-2.3	NA
6822	Waukee	03	NA	24.0	22.7	-5.1	NA
6840	Waverly-Shell Rock	K	19.0	19.3	22.2	14.7	16.7
6840	Waverly-Shell Rock	01	19.5	20.7	19.2	-7.3	-1.7
6840	Waverly-Shell Rock	02	19.5	19.8	19.3	-2.8	-1.1
6840	Waverly-Shell Rock	03	19.7	19.3	20.7	6.9	5.1
6854	Wayne	K	16.0	11.0	12.8	15.9	-20.3
6854	Wayne	01	15.7	12.0	19.5	62.5	24.5
6854	Wayne	02	14.7	15.7	18.5	18.1	26.1
6854	Wayne	03	23.0	19.0	21.5	13.2	-6.5
6867	Webster City	K	18.3	22.8	22.2	-2.6	21.1
6867	Webster City	01	19.5	20.0	21.2	6.0	8.7
6867	Webster City	02	20.0	19.8	19.6	-1.0	-2.0
6867	Webster City	03	24.8	20.5	18.4	-10.2	-25.9
6921	West Bend-Mallard	K	17.5	18.0	14.5	-19.4	-17.1
6921	West Bend-Mallard	01	12.0	13.5	17.0	25.9	41.7
6921	West Bend-Mallard	02	12.0	19.0	28.0	47.4	133.3
6921	West Bend-Mallard	03	12.0	13.0	21.0	61.5	75.0
6930	West Branch	K	NA	16.0	18.0	12.5	NA
6930	West Branch	01	NA	22.0	18.0	-18.2	NA
6930	West Branch	02	NA	17.3	19.7	13.5	NA
6930	West Branch	03	NA	17.7	17.3	-1.9	NA
6937	West Burlington Ind	K	21.0	17.3	21.7	25.0	3.2
6937	West Burlington Ind	01	18.3	19.0	16.0	-15.8	-12.7
6937	West Burlington Ind	02	17.0	18.3	18.7	1.8	9.8
6937	West Burlington Ind	03	26.5	17.3	18.3	5.8	-30.8
6943	West Central	K	9.5	12.0	13.0	8.3	36.8
6943	West Central	01	20.0	19.0	11.0	-42.1	-45.0
6943	West Central	02	12.0	19.0	20.0	5.3	66.7
6943	West Central	03	14.0	23.0	21.0	-8.7	50.0
6950	West Delaware County	K	21.7	16.0	16.6	3.5	-23.8
6950	West Delaware County	01	17.7	19.4	18.0	-7.2	1.9
6950	West Delaware County	02	26.2	19.2	20.2	5.2	-22.9
6950	West Delaware County	03	24.6	19.8	19.6	-1.0	-20.3
6957	West Des Moines	K	22.0	23.8	23.1	-3.1	4.9
6957	West Des Moines	01	22.5	23.2	22.3	-3.6	-0.8
6957	West Des Moines	02	21.7	23.2	23.9	2.9	10.2
6957	West Des Moines	03	23.8	23.4	23.5	0.4	-1.5
6961	Western Dubuque	K	20.0	20.1	19.4	-3.4	-2.8
6961	Western Dubuque	01	22.7	19.3	18.8	-2.8	-17.3
6961	Western Dubuque	02	20.4	21.3	21.1	-1.0	3.3
6961	Western Dubuque	03	24.0	22.0	22.8	3.4	-5.2
6969	West Harrison	K	16.0	13.0	15.0	15.4	-6.3
6969	West Harrison	01	17.5	12.5	15.0	20.0	-14.3
6969	West Harrison	02	19.0	15.5	13.0	-16.1	-31.6
6969	West Harrison	03	22.0	24.0	18.0	-25.0	-18.2

Source: Iowa Department of Education, Bureau of Planning, Research, Development and Evaluation, Basic Educational Data Survey, Class Size Survey File

District Number	District Name	Grade	AVGCS 1999	AVGCS 2008	AVGCS 2009	Percent Change from 2007-2008	Percent Change from 2008-2009
6975	West Liberty	K	18.5	18.4	18.2	-1.1	-1.6
6975	West Liberty	01	20.8	18.8	18.0	-4.3	-13.3
6975	West Liberty	02	20.8	20.0	19.8	-1.0	-4.8
6975	West Liberty	03	22.3	17.2	20.4	18.6	-8.7
6983	West Lyon	K	20.3	17.8	20.0	12.7	-1.6
6983	West Lyon	01	15.7	18.0	18.7	3.7	19.1
6983	West Lyon	02	19.0	14.3	18.0	26.3	-5.3
6983	West Lyon	03	18.3	16.7	19.3	16.0	5.5
6985	West Marshall	K	21.3	20.0	17.8	-11.3	-16.8
6985	West Marshall	01	22.3	18.3	20.7	13.2	-7.5
6985	West Marshall	02	20.0	17.5	18.0	2.9	-10.0
6985	West Marshall	03	18.3	21.0	23.0	9.5	26.0
6987	West Monona	K	16.7	16.7	15.7	-6.0	-6.0
6987	West Monona	01	20.7	17.5	17.7	1.0	-14.5
6987	West Monona	02	23.5	15.3	18.0	17.4	-23.4
6987	West Monona	03	18.0	16.0	13.3	-16.7	-25.9
6990	West Sioux	K	20.7	20.7	21.3	3.2	3.2
6990	West Sioux	01	17.3	16.7	19.0	14.0	9.6
6990	West Sioux	02	15.3	23.0	26.5	15.2	72.8
6990	West Sioux	03	19.3	14.5	25.5	75.9	31.9
6992	Westwood	K	22.5	21.5	15.0	-30.2	-33.3
6992	Westwood	01	20.7	18.0	21.5	19.4	4.0
6992	Westwood	02	21.0	17.5	17.5	0.0	-16.7
6992	Westwood	03	24.5	19.3	18.0	-6.9	-26.5
7002	Whiting	K	19.0	14.0	25.0	78.6	31.6
7002	Whiting	01	9.0	22.0	13.0	-40.9	44.4
7002	Whiting	02	15.0	18.0	21.0	16.7	40.0
7002	Whiting	03	26.0	14.0	17.0	21.4	-34.6
7029	Williamsburg	K	15.8	14.3	17.8	23.8	12.3
7029	Williamsburg	01	18.3	15.8	17.7	11.8	-3.2
7029	Williamsburg	02	17.5	18.3	18.3	0.0	4.3
7029	Williamsburg	03	19.8	18.3	20.3	11.0	2.5
7038	Wilton	K	22.7	16.0	18.0	12.5	-20.6
7038	Wilton	01	20.8	21.0	17.0	-19.0	-18.1
7038	Wilton	02	25.0	22.0	20.0	-9.1	-20.0
7038	Wilton	03	24.0	21.0	20.0	-4.8	-16.7
7047	Winfield-Mt Union	K	16.0	13.5	13.0	-3.7	-18.8
7047	Winfield-Mt Union	01	16.5	12.5	13.5	8.0	-18.2
7047	Winfield-Mt Union	02	16.5	15.5	28.0	80.6	69.7
7047	Winfield-Mt Union	03	15.0	16.0	17.0	6.3	13.3
7056	Winterset	K	24.2	26.7	18.0	-32.5	-25.6
7056	Winterset	01	22.8	22.5	25.0	11.1	9.6
7056	Winterset	02	21.2	21.7	21.3	-1.5	0.8
7056	Winterset	03	21.8	23.0	21.7	-5.8	-0.6
7092	Woodbine	K	17.0	16.5	19.0	15.2	11.8
7092	Woodbine	01	18.0	16.0	14.5	-9.4	-19.4
7092	Woodbine	02	18.0	12.5	15.0	20.0	-16.7
7092	Woodbine	03	16.0	15.0	13.5	-10.0	-15.6

Source: Iowa Department of Education, Bureau of Planning, Research, Development and Evaluation, Basic Educational Data Survey, Class Size Survey File

District Number	District Name	Grade	AVGCS 1999	AVGCS 2008	AVGCS 2009	Percent Change from 2007-2008	Percent Change from 2008-2009
7098	Woodbury Central	K	24.5	18.5	21.0	13.5	-14.3
7098	Woodbury Central	01	25.0	16.0	16.3	2.1	-34.7
7098	Woodbury Central	02	20.0	13.0	15.7	20.5	-21.7
7098	Woodbury Central	03	25.5	22.0	22.5	2.3	-11.8
7110	Woodward-Granger	K	18.5	17.7	15.5	-12.3	-16.2
7110	Woodward-Granger	01	17.5	16.0	17.3	8.3	-1.0
7110	Woodward-Granger	02	19.5	18.3	15.7	-14.5	-19.7
7110	Woodward-Granger	03	19.0	21.0	17.3	-17.5	-8.8

Source: Iowa Department of Education, Bureau of Planning, Research, Development and Evaluation, Basic Educational Data Survey, Class Size Survey File

Appendix D

IOWA PUBLIC SCHOOL DISTRICTS' FY 08 EARLY INTERVENTION BLOCK GRANT PROGRAM EXPENDITURE BY OBJECT

District Number	District Name	Salaries	Benefits	Purchased Services	Supplies	Other	Total Exp.
0009	AGWSR	21,880.91	11,909.38	-	925.60	-	34,715.89
0018	Adair-Casey	28,228.48	8,392.30	-	-	999.00	37,619.78
0027	Adel DeSoto Minburn	80,416.29	-	-	-	-	80,416.29
0063	Akron Westfield	28,279.75	3,874.34	-	-	-	32,154.09
0072	Albert City-Truesdale	7,220.11	2,193.48	-	-	-	9,413.59
0081	Albia	96,353.00	38,415.77	-	-	-	134,768.77
0099	Alburnett	25,846.91	3,541.01	-	-	-	29,387.92
0108	Alden	25,741.21	10,256.78	-	-	-	35,997.99
0126	Algona	50,217.17	14,924.64	-	-	-	65,141.81
0135	Allamakee	48,417.03	26,888.97	-	-	-	75,306.00
0153	Allison-Bristow	17,699.83	-	-	-	-	17,699.83
0171	Alta	32,912.20	18,525.74	-	862.46	-	52,300.40
0225	Ames	151,200.00	81,851.34	-	-	-	233,051.34
0234	Anamosa	62,982.82	8,910.39	-	-	-	71,893.21
0243	Andrew	18,830.17	2,598.38	-	-	-	21,428.55
0252	Anita	9,405.75	1,261.98	-	-	-	10,667.73
0261	Ankeny	452,074.65	96,552.90	-	29,046.23	-	577,673.78
0270	Anthon-Oto	11,807.60	1,653.06	-	-	-	13,460.66
0279	Aplington-Parkersburg	42,728.54	5,982.00	-	-	-	48,710.54
0333	Armstrong-Ringsted	19,464.51	2,681.24	-	-	-	22,145.75
0355	Ar-We-Va	18,496.68	373.84	-	-	-	18,870.52
0387	Atlantic	75,191.72	23,192.91	-	-	-	98,384.63
0414	Audubon	27,793.77	2,852.31	-	301.91	-	30,947.99
0423	Aurelia	8,547.24	7,529.80	-	-	-	16,077.04
0441	A-H-S-T	25,376.17	12,455.29	-	-	-	37,831.46
0472	Ballard	73,086.68	10,012.88	-	-	-	83,099.56
0504	Battle Creek-Ida Grove	32,747.89	4,486.45	-	-	-	37,234.34
0513	Baxter	14,606.91	7,359.39	-	-	-	21,966.30
0540	BCLUW	29,242.81	9,155.87	-	-	-	38,398.68
0549	Bedford	24,958.77	6,661.33	-	-	-	31,620.10
0576	Belle Plaine	36,307.74	11,032.54	-	2,975.21	-	50,315.49
0585	Bellevue	25,032.20	5,455.78	-	-	-	30,487.98
0594	Belmond-Klemme	87,945.30	11,246.49	-	-	-	99,191.79
0603	Bennett	1,760.00	240.81	-	-	-	2,000.81
0609	Benton	86,792.00	12,393.41	7,850.93	69.98	-	107,106.32
0621	Bettendorf	185,315.28	41,263.68	-	-	-	226,578.96
0657	Eddyville-Blakesburg	32,381.90	10,828.36	-	-	-	43,210.26
0720	Bondurant-Farrar	61,663.00	8,463.73	-	-	-	70,126.73
0729	Boone	122,764.42	16,818.72	-	-	-	139,583.14

District Number	District Name	Salaries	Benefits	Purchased Services	Supplies	Other	Total Exp.
0747	Boyden-Hull	33,936.58	4,244.27	-	-	-	38,180.85
0819	West Hancock	28,437.30	8,704.19	15.00	1,317.27	-	38,473.76
0846	Brooklyn-Guernsey-Malcom	29,337.50	8,688.05	-	-	-	38,025.55
0873	North Iowa	28,208.98	7,161.52	-	-	-	35,370.50
0882	Burlington	219,828.51	85,130.01	-	1,067.97	-	306,026.49
0914	C and M	8,221.73	2,928.61	-	-	-	11,150.34
0916	CAL	10,278.74	6,214.76	-	1,159.24	-	17,652.74
0918	Calamus-Wheatland	25,342.06	8,595.87	-	-	-	33,937.93
0936	Camanche	60,043.48	27,855.53	-	-	-	87,899.01
0977	Cardinal	34,436.56	5,328.52	-	-	-	39,765.08
0981	Carlisle	86,542.67	11,855.98	-	-	-	98,398.65
0999	Carroll	150,470.45	60,460.08	-	-	-	210,930.53
1044	Cedar Falls	174,971.32	55,369.57	-	-	-	230,340.89
1053	Cedar Rapids	917,104.69	340,591.25	-	-	-	1,257,695.94
1062	Center Point-Urbana	52,258.32	15,828.43	-	-	-	68,086.75
1071	Centerville	68,819.35	21,908.23	-	-	-	90,727.58
1079	Central Lee	42,695.93	12,450.88	22.80	-	-	55,169.61
1080	Central	26,854.86	3,829.99	-	-	-	30,684.85
1082	Central Clinton	60,595.54	21,667.87	12.63	-	-	82,276.04
1089	Central City	19,746.64	5,902.36	-	-	-	25,649.00
1093	Central Decatur	29,131.25	17,340.61	-	-	-	46,471.86
1095	Central Lyon	30,510.52	6,154.01	-	-	-	36,664.53
1107	Chariton	64,728.15	26,493.85	-	-	-	91,222.00
1116	Charles City	79,018.00	23,099.44	-	-	-	102,117.44
1134	Charter Oak-Ute	20,033.69	-	-	-	-	20,033.69
1152	Cherokee	55,512.04	11,089.64	-	344.88	-	66,946.56
1197	Clarinda	48,759.60	14,814.56	-	258.63	-	63,832.79
1206	Clarion-Goldfield	40,819.24	15,410.40	-	-	-	56,229.64
1211	Clarke	62,996.15	23,030.48	-	80.31	-	86,106.94
1215	Clarksville	13,859.49	7,458.85	-	-	-	21,318.34
1218	Clay Central-Everly	20,744.77	-	-	-	-	20,744.77
1221	Clear Creek Amana	60,934.74	8,351.00	-	-	-	69,285.74
1224	Clearfield	10,520.34	1,420.90	-	435.34	-	12,376.58
1233	Clear Lake	65,369.87	10,823.28	-	-	-	76,193.15
1278	Clinton	221,731.31	81,485.97	-	-	-	303,217.28
1332	Colfax-Mingo	60,147.86	19,697.33	-	-	-	79,845.19
1337	College	202,765.66	37,234.38	-	-	-	240,000.04
1350	Collins-Maxwell	43,750.00	5,800.78	-	-	-	49,550.78
1359	Colo-Nesco	60,015.28	11,294.19	-	-	-	71,309.47
1368	Columbus	54,027.13	16,911.89	-	-	-	70,939.02
1413	Coon Rapids-Bayard	23,828.11	3,411.16	-	1,807.15	-	29,046.42
1431	Corning	27,379.78	8,134.06	-	-	-	35,513.84
1449	Corwith-Wesley	9,533.82	3,391.78	-	-	-	12,925.60
1476	Council Bluffs	500,270.98	192,285.45	-	-	-	692,556.43

District Number	District Name	Salaries	Benefits	Purchased Services	Supplies	Other	Total Exp.
1503	Creston	101,398.37	35,540.75	-	1,653.92	-	138,593.04
1576	Dallas Center-Grimes	98,150.00	29,559.17	-	-	-	127,709.17
1602	Danville	27,494.67	3,767.50	-	-	-	31,262.17
1611	Davenport	1,040,975.79	142,613.68	-	-	-	1,183,589.47
1619	Davis County	53,456.53	14,629.25	-	-	-	68,085.78
1638	Decorah Community	70,223.26	20,874.38	-	-	-	91,097.64
1647	Deep River-Millersburg	7,933.91	1,086.95	-	-	-	9,020.86
1675	Delwood	13,232.79	1,811.07	-	-	-	15,043.86
1701	Denison	97,459.43	32,668.79	-	-	-	130,128.22
1719	Denver	32,876.44	-	-	-	-	32,876.44
1737	Des Moines Independent	1,515,558.11	527,034.69	-	-	-	2,042,592.80
1782	Diagonal	7,087.34	970.97	-	-	-	8,058.31
1791	Dike-New Hartford	41,987.72	-	-	-	-	41,987.72
1854	Dows	9,084.35	3,024.59	-	-	-	12,108.94
1863	Dubuque	486,359.90	175,099.39	-	-	-	661,459.29
1908	Dunkerton	42,630.69	11,391.77	-	1,798.27	-	55,820.73
1917	Boyer Valley	25,748.40	6,146.72	-	-	-	31,895.12
1926	Durant	21,223.60	7,457.00	-	-	-	28,680.60
1944	Eagle Grove	31,586.34	24,263.91	-	867.76	-	56,718.01
1953	Earlham	25,514.29	9,739.34	-	-	-	35,253.63
1963	East Buchanan	28,964.00	3,968.05	-	-	-	32,932.05
1965	East Central	17,485.00	2,395.15	-	-	-	19,880.15
1967	East Greene	38,849.35	6,585.77	-	-	-	45,435.12
1968	East Marshall	37,848.00	5,185.18	-	-	-	43,033.18
1970	East Union	27,076.00	7,243.40	-	-	-	34,319.40
1972	Eastern Allamakee	22,807.37	-	-	-	-	22,807.37
1975	River Valley	26,305.43	8,396.27	-	-	-	34,701.70
1989	Edgewood-Colesburg	30,940.05	5,331.75	-	-	-	36,271.80
2007	Eldora-New Providence	31,951.92	9,286.16	-	-	-	41,238.08
2016	Elk Horn-Kimballton	10,325.00	4,538.03	-	-	-	14,863.03
2088	Emmetsburg	34,014.05	9,876.23	-	-	-	43,890.28
2097	English Valleys	22,527.48	4,633.03	-	-	-	27,160.51
2113	Essex	29,387.74	8,011.46	-	-	-	37,399.20
2124	Estherville Lincoln	76,650.66	27,575.39	-	-	-	104,226.05
2151	Exira	10,706.41	5,115.41	-	-	-	15,821.82
2169	Fairfield	103,082.07	14,122.24	-	-	-	117,204.31
2205	Farragut	9,077.26	3,220.22	-	-	-	12,297.48
2295	Forest City	71,085.93	9,952.03	-	-	-	81,037.96
2313	Fort Dodge	225,147.96	58,796.46	1.79	-	-	283,946.21
2322	Fort Madison	215,663.18	27,383.23	-	-	-	243,046.41
2349	Fredericksburg	12,644.78	3,844.79	-	-	-	16,489.57
2367	Fremont	7,435.45	854.04	3,576.38	-	-	11,865.87
2369	Fremont-Mills	47,152.50	14,211.68	-	-	-	61,364.18
2376	Galva-Holstein	28,692.87	-	-	-	-	28,692.87

District Number	District Name	Salaries	Benefits	Purchased Services	Supplies	Other	Total Exp.
2403	Garner-Hayfield	41,181.00	12,268.00	-	-	-	53,449.00
2457	George-Little Rock	26,674.78	3,782.15	-	-	-	30,456.93
2466	Gilbert	35,886.98	8,721.91	500.00	2,913.10	-	48,021.99
2493	Gilmore City-Bradgate	-	-	310.37	775.72	-	1,086.09
2502	Gladbrook-Reinbeck	28,956.04	8,158.01	-	-	-	37,114.05
2511	Glenwood	90,843.39	33,455.67	-	-	-	124,299.06
2520	Glidden-Ralston	19,400.00	5,345.68	-	-	-	24,745.68
2556	Graettinger	11,020.69	3,544.01	412.30	-	-	14,977.00
2664	Greene	12,600.00	1,807.17	-	-	-	14,407.17
2673	Nodaway Valley	28,957.55	11,974.65	-	1,865.80	-	42,798.00
2682	GMG	29,588.07	8,571.33	-	-	-	38,159.40
2709	Grinnell-Newburg	89,082.95	12,204.36	-	-	-	101,287.31
2718	Griswold	41,547.50	9,067.78	185.88	-	-	50,801.16
2727	Grundy Center	30,960.08	4,745.65	-	-	-	35,705.73
2754	Guthrie Center	32,321.00	10,542.17	7.15	25.25	-	42,895.57
2763	Clayton Ridge	29,624.20	4,058.51	-	-	-	33,682.71
2766	H-L-V	15,270.86	2,137.92	-	-	-	17,408.78
2772	Hamburg	22,112.06	3,739.12	-	-	-	25,851.18
2781	Hampton-Dumont	68,988.08	15,273.65	-	-	-	84,261.73
2826	Harlan	69,397.23	14,559.43	-	-	-	83,956.66
2834	Harmony	19,575.51	2,681.84	-	-	-	22,257.35
2846	Harris-Lake Park	15,981.32	3,857.81	-	-	-	19,839.13
2862	Hartley-Melvin-Sanborn	32,268.00	7,919.36	-	-	-	40,187.36
2977	Highland	28,279.60	5,715.69	675.00	304.57	-	34,974.86
2988	Hinton	28,612.83	12,161.81	-	-	-	40,774.64
3029	Howard-Winneshiek	53,167.27	21,093.27	-	-	-	74,260.54
3033	Hubbard-Radcliffe	17,996.14	1,175.07	1,750.00	212.54	-	21,133.75
3042	Hudson	30,034.00	4,115.82	-	-	-	34,149.82
3060	Humboldt	68,491.23	33,540.73	-	-	-	102,031.96
3105	Independence	96,210.43	37,749.30	-	-	-	133,959.73
3114	Indianola	151,973.07	34,969.75	-	-	-	186,942.82
3119	Interstate 35	47,641.54	-	-	-	-	47,641.54
3141	Iowa City	483,778.78	126,293.52	-	74,262.91	-	684,335.21
3150	Iowa Falls	47,927.63	20,478.47	-	-	-	68,406.10
3154	Iowa Valley	22,830.00	6,393.11	-	-	-	29,223.11
3168	IKM	16,053.35	4,604.76	-	-	-	20,658.11
3186	Janesville Consolidated	11,162.06	864.16	-	-	-	12,026.22
3195	Jefferson-Scranton	74,836.64	24,018.89	-	-	-	98,855.53
3204	Jesup	39,295.04	11,537.78	-	-	-	50,832.82
3231	Johnston	236,130.58	51,103.22	-	19,833.27	6,287.43	313,354.50
3312	Keokuk	248,808.26	76,539.73	-	-	-	325,347.99
3330	Keota	19,263.68	10,755.34	-	-	-	30,019.02
3348	Kingsley-Pierson	30,152.67	4,132.96	-	-	-	34,285.63
3375	Knoxville	69,600.49	46,679.84	-	-	-	116,280.33

District Number	District Name	Salaries	Benefits	Purchased Services	Supplies	Other	Total Exp.
3420	Lake Mills	-	-	-	-	-	-
3465	Lamoni	19,008.45	6,039.13	-	-	-	25,047.58
3537	Laurens-Marathon	24,034.34	6,619.47	-	-	-	30,653.81
3555	Lawton-Bronson	23,297.74	7,720.48	-	-	-	31,018.22
3600	Le Mars	159,076.75	58,155.20	-	-	-	217,231.95
3609	Lenox	19,661.68	7,581.74	-	-	-	27,243.42
3645	Lewis Central	96,985.62	21,910.25	-	-	-	118,895.87
3691	North Cedar	43,019.91	7,019.82	-	-	-	50,039.73
3705	Lineville-Clio	4,468.93	1,436.36	-	-	-	5,905.29
3715	Linn-Mar	269,178.59	38,438.06	-	-	-	307,616.65
3744	Lisbon	22,856.56	6,719.71	-	-	-	29,576.27
3798	Logan-Magnolia	35,585.06	-	-	26.50	-	35,611.56
3816	Lone Tree	22,318.06	2,602.76	-	-	-	24,920.82
3841	Louisa-Muscatine	54,066.48	10,254.00	-	-	-	64,320.48
3897	LuVerne	-	-	-	-	-	-
3906	Lynnville-Sully	14,144.01	7,867.72	-	25.20	-	22,036.93
3942	Madrid	27,137.06	6,105.29	-	-	-	33,242.35
3978	Malvern	21,167.24	7,987.43	-	-	-	29,154.67
4014	Manning	17,821.58	3,690.12	-	-	-	21,511.70
4023	Manson Northwest Webster	23,494.29	6,235.52	-	-	-	29,729.81
4033	Maple Valley	28,533.61	3,818.72	-	-	-	32,352.33
4041	Maquoketa	62,728.44	32,120.59	-	-	-	94,849.03
4043	Maquoketa Valley	31,807.48	9,988.14	-	-	-	41,795.62
4068	Marcus-Meriden-Cleghorn	15,805.94	5,700.75	-	-	-	21,506.69
4086	Marion Independent	106,101.17	12,557.77	-	815.67	-	119,474.61
4104	Marshalltown	300,648.35	86,014.11	-	-	-	386,662.46
4122	Martensdale-St Marys	27,920.00	10,531.07	-	-	-	38,451.07
4131	Mason City	181,605.91	86,525.34	-	117.36	-	268,248.61
4149	MOC-Floyd Valley	57,865.73	13,934.71	-	-	-	71,800.44
4203	Mediapolis	31,434.73	15,922.14	-	116.11	-	47,472.98
4212	Melcher-Dallas	19,598.89	6,346.95	-	-	-	25,945.84
4269	Midland	22,004.00	8,909.00	-	-	-	30,913.00
4271	Mid-Prairie	49,144.25	13,541.17	-	-	-	62,685.42
4356	Missouri Valley	45,512.73	6,235.24	-	-	-	51,747.97
4419	MFL MarMac	64,347.00	12,244.45	-	-	-	76,591.45
4437	Montezuma	19,406.25	5,148.76	-	-	-	24,555.01
4446	Monticello	33,247.46	10,219.97	1,223.20	8,356.64	-	53,047.27
4491	Moravia	27,556.54	9,887.38	-	-	-	37,443.92
4505	Mormon Trail	19,281.28	2,004.06	-	-	-	21,285.34
4509	Morning Sun	29,181.67	3,884.71	-	-	-	33,066.38
4518	Moulton-Udell	13,604.68	3,243.74	-	17.10	-	16,865.52
4527	Mount Ayr	34,762.12	4,762.75	-	-	-	39,524.87
4536	Mount Pleasant	110,306.15	24,408.63	-	-	-	134,714.78
4554	Mount Vernon	50,836.93	11,431.18	-	-	-	62,268.11

District Number	District Name	Salaries	Benefits	Purchased Services	Supplies	Other	Total Exp.
4572	Murray	17,797.85	4,455.74	-	-	-	22,253.59
4581	Muscatine	271,924.35	101,953.20	-	-	-	373,877.55
4599	Nashua-Plainfield	27,309.20	9,261.15	-	-	-	36,570.35
4617	Nevada	80,264.75	15,485.41	-	-	-	95,750.16
4644	Newell-Fonda	23,580.67	3,257.74	-	-	-	26,838.41
4662	New Hampton	34,228.66	17,004.09	-	-	-	51,232.75
4689	New London	17,560.04	1,994.00	-	209.89	20.00	19,783.93
4698	New Market	5,376.80	736.62	-	-	-	6,113.42
4725	Newton	164,617.19	33,942.34	-	98.00	-	198,657.53
4751	Nishna Valley	-	-	-	-	-	-
4761	Nora Springs-Rock Falls	20,222.20	2,337.46	-	-	-	22,559.66
4772	North Central	30,125.59	2,457.06	-	-	-	32,582.65
4773	Northeast	31,258.15	6,003.49	-	-	-	37,261.64
4774	North Fayette	47,932.00	6,567.00	-	-	-	54,499.00
4775	Northeast Hamilton	12,244.99	5,102.40	-	509.73	-	17,857.12
4776	North Mahaska	32,201.18	-	-	-	-	32,201.18
4777	North Linn	33,295.54	4,700.73	-	-	-	37,996.27
4778	North Kossuth	12,014.17	5,823.16	-	-	-	17,837.33
4779	North Polk	55,172.35	-	-	-	-	55,172.35
4784	North Scott	111,383.89	42,490.44	-	-	-	153,874.33
4785	North Tama County	75,414.80	10,331.78	-	-	-	85,746.58
4787	North Winneshiek	28,535.00	11,117.42	-	-	-	39,652.42
4788	Northwood-Kensett	24,999.28	3,968.61	-	-	-	28,967.89
4797	Norwalk	103,863.86	14,229.34	-	-	-	118,093.20
4860	Odebolt-Arthur	13,728.24	2,234.84	-	-	-	15,963.08
4869	Oelwein	59,652.00	23,292.56	-	-	-	82,944.56
4878	Ogden	34,750.00	5,377.00	-	-	-	40,127.00
4890	Okoboji	54,052.10	14,689.44	-	-	-	68,741.54
4905	Olin Consolidated	11,195.95	1,533.84	-	-	-	12,729.79
4978	Orient-Macksburg	-	-	-	4,205.21	-	4,205.21
4995	Osage	34,669.09	13,821.04	-	-	-	48,490.13
5013	Oskaloosa	148,146.16	11,439.61	-	-	-	159,585.77
5049	Ottumwa	308,045.78	41,648.42	-	-	-	349,694.20
5121	Panorama	69,780.00	21,526.42	-	-	-	91,306.42
5139	Paton-Churdan	12,568.74	-	-	-	-	12,568.74
5160	PCM	44,037.22	12,894.17	-	-	-	56,931.39
5163	Pekin	34,393.03	13,555.59	-	-	-	47,948.62
5166	Pella	249,845.80	68,114.21	-	-	-	317,960.01
5184	Perry	119,494.45	32,632.14	-	-	-	152,126.59
5250	Pleasant Valley	120,975.26	39,423.00	-	-	-	160,398.26
5256	Pleasantville	33,802.80	8,616.16	-	-	-	42,418.96
5283	Pocahontas Area	24,831.37	3,401.90	-	-	-	28,233.27
5301	Pomeroy-Palmer	10,771.62	1,475.71	-	117.03	-	12,364.36
5310	Postville	44,481.98	15,104.13	-	-	-	59,586.11

District Number	District Name	Salaries	Benefits	Purchased Services	Supplies	Other	Total Exp.
5325	Prairie Valley	20,244.55	10,738.28	-	7,650.13	-	38,632.96
5328	Prescott	4,577.30	-	-	-	-	4,577.30
5337	Preston	16,479.13	2,257.64	-	-	-	18,736.77
5463	Red Oak	76,492.13	10,479.43	-	-	-	86,971.56
5486	Remsen-Union	18,438.21	-	-	-	-	18,438.21
5508	Riceville	14,944.56	3,902.41	-	-	-	18,846.97
5510	Riverside	38,401.28	-	-	-	-	38,401.28
5607	Rock Valley	70,965.00	17,292.72	-	-	-	88,257.72
5616	Rockwell-Swaledale	13,537.26	1,121.38	-	-	-	14,658.64
5625	Rockwell City-Lytton	26,267.25	9,228.00	-	150.25	-	35,645.50
5643	Roland-Story	66,919.98	8,680.19	-	-	-	75,600.17
5697	Rudd-Rockford-Marble Rk	32,606.20	-	-	-	-	32,606.20
5715	Russell	6,450.01	881.99	-	-	-	7,332.00
5724	Ruthven-Ayrshire	8,063.18	1,121.94	-	9,245.57	-	18,430.69
5742	Sac	22,693.20	4,711.67	-	1,724.07	-	29,128.94
5751	St Ansgar	26,579.19	10,364.10	-	-	-	36,943.29
5805	Saydel	72,941.21	14,175.74	-	-	-	87,116.95
5823	Schaller-Crestland	20,187.33	7,293.07	-	-	-	27,480.40
5832	Schleswig	13,914.02	1,864.47	-	-	-	15,778.49
5868	Sentral	14,765.09	-	-	-	-	14,765.09
5877	Sergeant Bluff-Luton	90,307.22	33,094.32	-	-	-	123,401.54
5895	Seymour	10,837.40	6,355.73	-	-	-	17,193.13
5922	Sheffield Chapin	21,049.08	3,341.50	-	-	-	24,390.58
5949	Sheldon	52,338.84	7,360.99	-	-	-	59,699.83
5976	Shenandoah	55,089.17	17,537.32	-	-	-	72,626.49
5994	Sibley-Ocheyedan	44,026.65	5,744.39	-	-	-	49,771.04
6003	Sidney	23,418.22	3,208.30	-	-	-	26,626.52
6012	Sigourney	31,389.36	9,824.50	-	111.10	-	41,324.96
6030	Sioux Center	61,125.74	-	-	-	-	61,125.74
6035	Sioux Central	19,285.93	5,698.01	-	-	-	24,983.94
6039	Sioux City	711,111.10	270,647.28	-	-	-	981,758.38
6091	Southern Cal	20,000.89	8,162.29	-	-	-	28,163.18
6092	South Clay	6,046.38	1,648.70	-	242.86	-	7,937.94
6093	Solon	42,214.60	11,519.57	-	-	-	53,734.17
6094	Southeast Warren	22,777.50	5,748.17	-	173.95	-	28,699.62
6095	South Hamilton	35,862.47	8,842.50	-	-	-	44,704.97
6096	Southeast Webster Grand	30,919.26	6,588.79	87.37	4,992.20	-	42,587.62
6097	South Page	11,680.00	1,596.06	-	-	-	13,276.06
6098	South Tama County	123,166.50	48,972.98	-	-	-	172,139.48
6099	South O'Brien	20,267.91	8,876.22	-	-	-	29,144.13
6100	South Winneshiek	46,325.04	11,610.21	-	-	-	57,935.25
6101	Southeast Polk	252,702.36	64,871.13	-	-	-	317,573.49
6102	Spencer	91,883.23	24,641.05	-	-	-	116,524.28
6120	Spirit Lake	56,319.87	17,707.98	-	-	-	74,027.85

District Number	District Name	Salaries	Benefits	Purchased Services	Supplies	Other	Total Exp.
6138	Springville	27,325.00	4,722.99	-	-	-	32,047.99
6165	Stanton	9,174.64	3,217.02	-	-	-	12,391.66
6175	Starmont	45,859.00	6,309.28	-	-	-	52,168.28
6219	Storm Lake	118,383.80	33,703.22	-	-	-	152,087.02
6246	Stratford	8,029.32	3,329.16	-	-	-	11,358.48
6264	West Central Valley	97,189.91	18,923.77	-	-	-	116,113.68
6273	Sumner	25,214.15	3,164.13	-	-	-	28,378.28
6345	Terril	5,157.85	1,389.70	135.04	1,513.23	-	8,195.82
6408	Tipton	40,327.47	5,663.99	-	-	-	45,991.46
6417	Titonka Consolidated	11,061.60	2,709.81	-	911.50	-	14,682.91
6453	Treynor	28,563.07	8,341.66	-	-	-	36,904.73
6460	Tri-Center	30,296.64	9,215.95	-	-	-	39,512.59
6462	Tri-County	16,034.62	5,328.42	-	-	-	21,363.04
6471	Tripoli	19,496.31	9,200.32	-	-	-	28,696.63
6509	Turkey Valley	12,247.84	6,441.84	-	-	-	18,689.68
6512	Twin Cedars	32,922.92	9,912.71	-	-	-	42,835.63
6516	Twin Rivers	5,206.00	4,465.44	-	355.30	-	10,026.74
6534	Underwood	38,742.92	938.23	-	-	-	39,681.15
6536	Union	48,251.59	19,769.29	-	-	-	68,020.88
6561	United	11,708.56	3,818.46	-	-	-	15,527.02
6579	Urbandale	209,554.62	27,108.60	-	3,774.67	2,839.00	243,276.89
6591	Valley	14,280.92	4,560.40	-	1,173.51	-	20,014.83
6592	Van Buren	53,806.56	21,270.73	-	-	-	75,077.29
6615	Van Meter	29,155.72	2,000.00	-	-	-	31,155.72
6633	Ventura	15,092.39	2,128.04	-	-	-	17,220.43
6651	Villisca	23,463.86	-	-	-	-	23,463.86
6660	Vinton-Shellsburg	89,057.74	12,200.91	347.00	-	-	101,605.65
6700	Waco	7,003.56	966.19	-	-	-	7,969.75
6741	Wall Lake View Auburn	28,052.42	-	-	-	-	28,052.42
6750	Walnut	18,336.52	-	-	-	-	18,336.52
6759	Wapello	12,862.50	13,863.78	-	-	-	26,726.28
6762	Wapsie Valley	37,866.26	-	-	-	-	37,866.26
6768	Washington	82,914.27	24,934.80	-	-	-	107,849.07
6795	Waterloo	579,650.61	186,785.58	52.07	-	-	766,488.26
6822	Waukee	271,854.27	66,223.05	-	-	-	338,077.32
6840	Waverly-Shell Rock	90,864.31	10,514.41	-	-	-	101,378.72
6854	Wayne	65,942.39	22,621.08	-	-	-	88,563.47
6867	Webster City	78,746.96	22,619.50	-	-	-	101,366.46
6921	West Bend-Mallard	13,901.31	1,904.48	-	-	-	15,805.79
6930	West Branch	13,032.93	130.50	-	-	-	13,163.43
6937	West Burlington Ind	43,879.45	6,281.55	-	-	-	50,161.00
6943	West Central	14,491.79	4,304.47	-	-	-	18,796.26
6950	West Delaware County	74,717.66	9,969.87	-	-	-	84,687.53
6957	West Des Moines	335,294.81	104,265.23	-	-	-	439,560.04

District Number	District Name	Salaries	Benefits	Purchased Services	Supplies	Other	Total Exp.
6961	Western Dubuque	127,396.31	47,002.22	-	-	-	174,398.53
6969	West Harrison	19,481.74	6,233.07	-	-	-	25,714.81
6975	West Liberty	59,381.29	20,458.69	-	-	-	79,839.98
6983	West Lyon	34,541.92	4,738.99	-	-	-	39,280.91
6985	West Marshall	48,050.31	-	-	-	-	48,050.31
6987	West Monona	43,933.87	4,282.25	-	-	-	48,216.12
6990	West Sioux	35,112.98	4,810.48	5,000.00	-	-	44,923.46
6992	Westwood	26,503.69	7,776.13	-	-	-	34,279.82
7002	Whiting	14,493.84	-	-	-	-	14,493.84
7029	Williamsburg	40,403.73	11,328.80	-	604.04	-	52,336.57
7038	Wilton	43,892.60	6,370.09	-	-	-	50,262.69
7047	Winfield-Mt Union	22,716.60	3,112.17	-	-	-	25,828.77
7056	Winterset	81,772.54	29,130.90	-	-	-	110,903.44
7083	Woden-Crystal Lake	6,181.38	837.58	123.89	-	-	7,142.85
7092	Woodbine	19,385.87	4,355.55	-	-	-	23,741.42
7098	Woodbury Central	34,264.57	4,694.25	-	-	-	38,958.82
7110	Woodward-Granger	35,235.37	4,827.25	-	-	-	40,062.62
	TOTAL	24,581,005.58	6,605,284.31	22,288.80	192,402.11	10,145.43	31,411,126.23

Source: Iowa Department of Education, FY 08 Certified Annual Report

Note[1]: Two districts (Fremont and Walnut) were uncertified at the time of this report, even though their information is included in the report.

Note[2]: Many districts coded expenditures greater than revenues. Any excess above the revenue amount is considered a contribution from the general fund.

Appendix E

IOWA PUBLIC SCHOOL DISTRICTS' EARLY INTERVENTION BLOCK GRANT PROGRAM ALLOCATIONS 2001-2002 THROUGH 2008-2009

Dist#	Name	FY 02	FY03	FY 04	FY05	FY06	FY07	FY08	FY09
0009	AGWSR	49,433	50,503	43,609	44,261	44,491	39,015	34,716	31,207
0018	Adair-Casey	23,346	22,874	20,642	20,823	21,111	19,056	23,723	20,886
0027	Adel-DeSoto-Minburn	73,665	73,956	80,439	74,528	79,343	81,067	80,416	78,584
0063	Akron Westfield	35,751	36,878	34,502	31,121	35,582	35,288	32,154	31,272
0072	Albert City-Truesdale	15,134	19,606	15,547	13,377	10,869	8,683	9,414	8,092
0081	Albia	80,853	77,808	81,463	78,110	76,077	69,509	70,457	63,792
0099	Alburnett	26,240	28,416	29,505	29,999	28,886	29,616	29,388	26,535
0108	Alden	20,896	19,606	15,846	16,477	13,153	12,897	15,319	17,319
0126	Algona	70,621	68,990	69,959	66,402	70,978	73,005	63,959	65,088
0135	Allamakee	82,148	88,983	85,145	76,390	80,414	80,319	75,306	73,266
0153	Allison-Bristow	22,338	21,439	20,203	17,836	14,173	15,930	17,700	14,162
0171	Alta	40,353	40,291	37,472	34,529	33,259	36,143	38,511	37,077
0225	Ames	241,460	238,080	237,258	242,491	229,971	227,476	234,044	235,398
0234	Anamosa	71,925	72,058	71,705	76,514	70,752	71,778	71,766	70,857
0243	Andrew	17,297	19,428	15,283	16,673	15,603	17,736	21,429	20,409
0252	Anita	17,581	19,784	15,249	15,354	15,215	15,305	12,388	12,243
0261	Ankeny	296,709	300,280	312,031	328,676	341,188	364,468	390,639	403,925
0270	Anthon-Oto	17,872	17,061	21,328	16,631	16,458	14,170	13,461	11,870
0279	Aplington-Parkersburg	22,484	19,722	19,066	44,086	47,784	43,856	48,711	53,740
0333	Armstrong-Ringsted	24,502	25,105	23,248	22,347	21,379	21,302	22,073	22,191
0355	Ar-We-Va	27,094	24,006	20,366	22,079	19,757	22,297	18,871	17,524
0387	Atlantic	100,884	97,980	96,517	94,556	93,404	95,810	98,385	97,237
0414	Audubon	47,704	42,104	43,046	41,450	34,243	33,366	30,893	32,479
0423	Aurelia	15,711	12,589	13,381	14,407	18,342	17,459	16,077	16,184
0441	A-H-S-T	36,755	39,223	36,494	38,278	42,848	39,502	37,831	31,686
0472	Ballard	77,550	72,835	71,636	70,575	73,308	83,199	83,100	85,092
0504	Battle Creek-Ida Grove	46,840	48,660	49,002	42,407	39,736	36,839	37,234	39,780
0513	Baxter	22,344	20,382	18,088	22,440	21,752	21,905	21,966	21,564
0540	BCLUW	39,783	40,711	40,615	36,991	35,769	34,824	32,567	32,371
0549	Bedford	36,030	35,086	34,427	34,405	35,922	32,091	31,620	33,342
0576	Belle Plaine	46,121	39,245	32,763	33,376	29,539	28,758	29,361	29,180
0585	Bellevue	34,738	33,044	33,331	32,408	33,454	34,663	30,488	31,544
0594	Belmond-Klemme	46,700	41,172	35,819	37,475	42,908	45,845	46,342	45,205
0603	Bennett	13,694	11,395	11,360	9,444	9,373	10,952	12,136	11,214
0609	Benton	80,156	81,895	76,854	70,173	72,794	70,880	75,175	79,000
0621	Bettendorf	218,824	233,167	225,700	225,077	216,373	207,912	226,579	223,045
0657	Eddyville-Blakesburg	57,069	56,284	52,153	52,633	48,332	44,456	43,210	47,434
0720	Bondurant-Farrar	50,456	48,934	51,628	51,141	56,266	60,437	63,247	68,706
0729	Boone	130,435	136,607	140,223	133,329	141,598	122,075	139,583	125,527
0747	Boyden-Hull	36,032	37,380	40,839	35,415	40,786	40,591	38,181	41,459
0819	West Hancock	43,526	42,282	42,894	36,774	43,956	45,450	37,187	35,187
0846	Brooklyn-Guernsey-Malcom	34,596	35,108	32,194	34,561	35,233	33,922	36,228	29,870
0873	North Iowa	39,340	36,207	34,473	33,046	38,499	34,407	30,276	28,877
0882	Burlington	352,451	323,481	310,544	315,846	306,761	311,664	306,026	307,308

Dist#	Name	FY 02	FY03	FY 04	FY05	FY06	FY07	FY08	FY09
0914	C and M	15,563	14,139	11,185	13,336	12,966	12,619	11,150	13,551
0916	Cal	13,403	20,098	16,994	14,489	13,547	16,740	17,653	18,007
0918	Calamus-Wheatland	30,991	33,306	35,211	36,167	33,268	31,537	33,938	31,616
0936	Camanche	54,770	65,282	59,951	61,551	62,514	66,916	64,167	60,663
0977	Cardinal	46,258	44,565	43,861	40,193	46,514	40,565	39,765	41,338
0981	Carlisle	63,861	70,771	74,980	80,934	92,312	98,642	98,399	101,980
0999	Carroll	107,814	116,686	109,679	104,361	99,192	101,604	108,238	95,576
1044	Cedar Falls	231,929	227,384	229,339	233,759	234,760	226,487	243,252	249,409
1053	Cedar Rapids	1,171,963	1,146,873	1,076,799	1,145,571	1,128,932	1,111,044	1,127,042	1,102,799
1062	Center Point-Urbana	65,589	64,080	65,066	61,914	65,588	67,778	68,087	72,162
1071	Centerville	119,896	112,348	101,631	94,895	96,110	99,975	90,728	91,484
1079	Central Lee	60,106	61,941	58,037	58,596	56,531	55,271	55,170	49,897
1080	Central	36,608	39,244	35,592	34,694	30,788	29,498	30,685	26,852
1082	Central Clinton	76,683	78,374	71,914	72,849	78,834	75,324	82,967	77,054
1089	Central City	28,829	28,865	29,864	25,879	25,572	27,648	25,648	27,746
1093	Central Decatur	53,752	58,451	71,095	58,378	53,003	53,112	46,472	47,893
1095	Central Lyon	40,502	34,207	31,620	30,699	28,609	36,052	36,665	34,427
1107	Chariton	92,810	95,685	90,848	92,280	95,198	90,971	91,222	103,898
1116	Charles City	100,875	106,378	114,058	103,916	99,631	83,839	90,185	91,138
1134	Charter Oak-Ute	21,041	22,581	21,328	20,297	21,900	19,611	20,034	20,614
1152	Cherokee	66,877	73,525	68,613	67,226	67,426	69,485	65,534	61,151
1197	Clarinda Community	53,901	58,274	52,030	61,355	57,665	61,611	51,999	51,207
1206	Clarion-Goldfield	66,436	65,375	59,911	57,875	58,650	61,335	58,686	56,005
1211	Clarke	104,197	102,399	92,840	94,566	88,549	87,451	86,107	87,913
1215	Clarksville	26,950	26,425	24,278	23,634	19,726	19,311	21,318	23,528
1218	Clay Central-Everly	30,264	26,687	25,016	22,491	21,298	20,931	20,745	21,164
1221	Clear Creek-Amana	72,938	73,086	72,035	71,243	72,219	69,421	69,286	67,784
1224	Clearfield	5,044	9,091	10,149	9,072	7,711	7,478	6,730	5,661
1233	Clear Lake	91,236	90,733	90,260	85,897	80,866	80,972	76,193	74,589
1278	Clinton	333,309	326,443	299,735	304,817	305,686	308,629	304,110	288,474
1332	Colfax-Mingo	55,634	48,001	47,782	41,254	44,172	42,233	41,014	48,800
1337	College	200,073	202,154	214,471	209,753	236,553	233,545	240,000	251,116
1350	Collins-Maxwell	28,109	26,719	28,248	27,259	26,770	31,422	31,561	30,067
1359	Colo-Nesco	31,132	30,091	31,439	27,568	31,808	29,916	25,833	26,816
1368	Columbus	87,758	101,255	100,703	78,078	74,074	69,134	69,500	65,010
1413	Coon Rapids-Bayard	28,824	34,803	30,779	30,348	28,443	30,748	31,821	28,951
1431	Corning	36,032	37,767	38,778	35,631	29,328	27,506	33,444	32,796
1449	Corwith-Wesley	12,970	11,584	12,339	16,199	12,148	11,391	12,317	10,050
1476	Council Bluffs	723,730	715,189	655,666	682,493	664,180	672,919	676,573	668,246
1503	Creston	99,574	102,188	97,656	100,909	103,794	97,223	93,525	87,844
1576	Dallas Center-Grimes	78,283	87,583	81,731	88,906	95,251	95,800	96,594	102,015
1602	Danville	30,848	29,117	31,902	32,285	32,970	35,774	31,262	30,036
1611	Davenport	1,209,479	1,187,172	1,166,073	1,156,359	1,120,765	1,204,463	1,183,589	1,168,985
1619	Davis County	81,570	81,526	79,259	80,170	79,261	74,185	68,791	65,367
1638	Decorah	71,934	78,690	74,647	82,932	78,302	82,318	79,819	77,800
1647	Deep River-Millersburg	12,538	13,364	12,075	12,368	10,838	9,702	9,021	6,928
1675	Delwood	16,576	16,894	13,111	12,831	15,290	11,230	15,044	13,306
1701	Denison	110,811	122,307	124,612	133,593	139,848	131,390	130,128	133,321
1719	Denver	38,202	38,564	38,027	38,011	34,707	32,581	32,876	33,112
1737	Des Moines Independent	2,596,857	2,567,854	2,511,546	2,507,569	2,574,160	2,525,602	2,357,092	2,494,904

Dist#	Name	FY 02	FY03	FY 04	FY05	FY06	FY07	FY08	FY09
1782	Diagonal	6,051	5,226	6,951	7,373	8,418	8,706	8,058	8,438
1791	Dike-New Hartford	38,053	38,250	38,911	41,296	41,786	40,754	41,988	39,908
1854	Dows	12,104	15,050	13,627	11,472	12,683	11,183	10,302	7,924
1863	Dubuque	500,708	567,130	581,118	595,278	636,748	634,768	661,459	653,848
1908	Dunkerton	30,122	29,200	24,764	27,383	28,771	30,587	31,419	27,126
1917	Boyer Valley	32,568	29,127	27,295	33,767	25,234	29,244	31,895	27,850
1926	Durant	39,928	37,339	35,865	32,501	28,209	29,824	28,681	29,966
1944	Eagle Grove	60,816	56,138	52,868	52,303	56,199	56,357	56,718	53,677
1953	Earlham	29,697	31,108	32,516	29,216	28,880	31,308	35,254	38,676
1963	East Buchanan	29,402	30,531	29,390	28,793	32,031	31,004	32,932	31,892
1965	East Central	24,647	24,571	21,971	23,232	24,602	21,395	19,880	17,283
1967	East Greene	28,820	28,592	25,527	24,993	25,584	28,316	22,230	13,159
1968	East Marshall	58,943	57,154	48,428	49,976	44,753	44,503	43,033	43,931
1969	East Monona	14,696	12,516	11,742	0	0	0	0	
1970	East Union	35,165	32,091	23,991	25,467	26,700	31,118	34,319	31,108
1972	Eastern Allamakee	26,090	24,100	23,593	23,964	26,664	23,340	22,807	27,573
1975	River Valley	34,299	33,745	30,937	25,858	27,624	29,661	29,675	31,315
1989	Edgewood-Colesburg	37,764	36,731	37,665	37,433	38,953	38,968	36,272	32,135
2007	Eldora-New Providence	38,629	43,151	47,076	46,320	46,053	43,158	41,238	38,758
2016	Elk Horn-Kimballton	17,584	15,721	13,398	13,109	12,894	13,800	14,863	16,256
2088	Emmetsburg	34,450	39,873	41,605	38,896	43,248	42,325	43,890	41,290
2097	English Valleys	26,233	26,970	25,783	26,971	27,290	26,767	27,161	27,095
2113	Essex	18,736	21,397	22,797	17,095	16,058	17,459	19,487	21,027
2124	Estherville Lincoln	97,852	91,779	87,447	90,683	86,644	89,257	90,979	87,156
2151	Exira	16,430	19,627	16,994	17,074	18,155	16,069	15,822	14,335
2169	Fairfield	123,951	127,787	115,132	111,497	121,089	116,881	117,204	104,988
2205	Farragut	21,619	20,381	15,829	14,767	11,783	14,263	12,297	14,304
2295	Forest City	79,994	79,704	76,417	71,356	73,013	79,467	81,038	73,938
2313	Fort Dodge	319,467	298,251	289,210	295,457	284,780	289,182	283,946	268,597
2322	Fort Madison	155,786	156,431	146,557	144,820	143,449	150,475	151,504	144,065
2327	Fox Valley	14,985	13,468	9,850	0	0	0	0	
2349	Fredericksburg	18,164	19,701	18,492	18,526	17,114	17,713	16,490	15,261
2367	Fremont	10,377	9,625	9,603	9,804	8,918	13,313	14,997	15,126
2369	Fremont-Mills	29,546	28,017	24,735	26,054	27,058	27,113	24,363	30,288
2376	Galva-Holstein	26,521	33,075	38,227	35,878	30,721	31,860	28,693	26,234
2394	Garnavillo	12,971	11,552	13,240	10,700	0	0	0	
2403	Garner-Hayfield	46,415	45,634	43,572	47,989	47,926	45,013	45,076	46,501
2457	George-Little Rock	14,703	15,239	25,315	25,065	30,959	30,726	30,457	28,432
2466	Gilbert	40,659	38,105	41,075	45,097	44,194	51,570	48,022	49,018
2493	Gilmore City-Bradgate	8,936	8,903	8,292	9,804	8,292	8,034	8,172	6,276
2502	Gladbrook-Reinbeck	42,092	38,585	33,991	34,901	35,152	37,350	31,152	31,373
2511	Glenwood	128,701	123,222	120,279	114,371	122,046	118,435	124,299	124,734
2520	Glidden-Ralston	19,748	19,638	19,787	21,646	19,191	19,172	22,006	20,816
2556	Graettinger	16,718	19,344	19,038	16,600	15,498	13,198	14,977	14,301
2570	Grand	6,052	6,399	2,477	5,530	0	0	0	
2664	Greene	15,281	18,727	14,440	17,857	16,750	16,672	14,407	16,492
2673	Nodaway Valley	51,308	46,167	46,531	45,466	45,259	42,511	42,798	42,254
2682	GMG	24,935	28,949	30,650	28,309	29,529	26,905	26,013	24,964
2709	Grinnell-Newburg	106,515	116,403	108,976	105,082	101,350	101,139	101,287	101,239
2718	Griswold	44,245	41,496	42,736	39,030	35,426	37,324	33,710	31,654

Dist#	Name	FY 02	FY03	FY 04	FY05	FY06	FY07	FY08	FY09
2727	Grundy Center	36,471	36,270	32,921	31,718	33,662	34,500	35,706	31,782
2754	Guthrie Center	35,170	32,866	36,235	32,284	33,229	31,791	31,828	34,845
2763	Clayton Ridge (Guttenberg)	23,924	23,576	23,687	22,378	33,647	36,259	33,683	32,890
2766	H-L-V	20,327	21,586	20,840	19,876	20,837	17,413	17,409	19,960
2772	Hamburg	25,073	23,230	25,685	21,873	18,014	21,046	19,275	17,427
2781	Hampton-Dumont	79,845	84,700	85,320	76,473	82,000	75,437	82,834	78,794
2826	Harlan	82,586	85,150	72,629	80,253	72,799	84,492	83,957	89,749
2834	Harmony	29,114	27,462	27,014	26,435	24,356	23,594	22,257	25,380
2846	Harris-Lake Park	21,906	18,245	17,333	16,559	16,906	17,343	19,786	20,715
2862	Hartley-Melvin-Sanborn	43,961	44,146	41,600	41,038	44,365	38,575	36,594	34,396
2977	Highland	30,707	30,835	31,796	35,148	36,299	36,794	34,975	40,528
2988	Hinton	26,670	28,478	26,104	26,230	32,347	32,858	32,554	35,346
3029	Howard-Winneshiek	77,249	78,175	75,312	74,218	76,658	73,168	74,261	73,356
3033	Hubbard-Radcliffe	29,690	27,095	27,797	23,397	25,608	21,187	21,134	19,483
3042	Hudson	50,017	46,399	44,591	39,308	38,219	38,044	34,150	30,515
3060	Humboldt	73,369	73,819	69,320	67,061	75,899	74,765	71,200	69,171
3105	Independence	88,347	84,176	87,657	77,596	79,421	78,564	81,156	80,183
3114	Indianola	155,111	159,893	169,387	174,565	170,755	182,765	188,842	172,057
3119	Interstate 35	38,344	41,016	40,110	41,018	40,699	49,598	47,642	45,771
3141	Iowa City	642,283	667,486	653,835	671,747	655,581	644,015	686,169	710,282
3150	Iowa Falls	64,285	62,591	64,044	63,128	69,260	73,006	68,406	68,245
3154	Iowa Valley	39,639	36,627	39,912	40,647	35,926	32,301	29,223	29,250
3168	IKM	24,065	22,748	24,577	23,933	25,942	22,761	20,658	21,641
3186	Janesville Consolidated	18,882	17,428	16,185	14,624	16,184	13,153	12,026	12,924
3195	Jefferson-Scranton	91,233	85,789	76,882	71,015	65,016	67,865	67,479	75,565
3204	Jesup	49,723	46,388	47,185	50,132	46,535	48,209	50,981	53,737
3231	Johnston	199,986	204,319	216,612	222,736	245,339	254,310	269,746	280,509
3312	Keokuk	191,917	182,778	183,322	171,376	155,878	148,618	138,795	138,870
3330	Keota	20,615	23,367	18,949	18,887	15,284	15,329	15,739	17,142
3348	Kingsley-Pierson	27,243	26,331	25,203	28,042	27,790	32,509	34,284	31,106
3375	Knoxville	128,994	128,312	123,347	120,971	121,209	113,178	116,280	114,277
3420	Lake Mills	35,890	36,134	37,547	40,636	43,944	43,417	41,685	38,881
3465	Lamoni	20,033	22,246	21,391	24,077	21,818	20,676	21,817	20,924
3537	Laurens-Marathon	27,096	25,943	23,687	24,643	20,247	19,426	20,470	20,236
3555	Lawton-Bronson	36,040	35,024	32,065	27,919	26,794	28,714	31,018	29,108
3600	Le Mars	124,252	122,376	124,338	125,288	121,514	127,724	116,712	111,850
3609	Lenox	25,219	27,252	25,415	26,229	22,911	23,988	27,243	27,030
3645	Lewis Central	178,555	168,707	155,472	163,007	154,131	183,888	181,045	190,391
3691	North Cedar	54,919	56,223	58,528	56,073	52,675	47,121	45,599	47,769
3705	Lineville-Clio	4,611	3,268	4,937	5,808	3,193	4,700	5,905	5,420
3715	Linn-Mar	247,398	251,783	255,608	266,748	291,102	291,979	307,617	321,709
3744	Lisbon	30,709	29,432	32,381	37,156	37,036	31,515	29,576	29,173
3771	Little Rock	11,962	9,919	0	0	0	0	0	
3798	Logan-Magnolia	37,622	39,067	38,865	37,784	36,825	38,761	35,612	36,005
3816	Lone Tree	23,931	18,539	24,359	26,065	25,870	25,332	24,921	24,515
3841	Louisa-Muscatine	59,381	52,107	53,984	52,736	53,894	52,468	51,752	46,054
3897	Luverne	6,197	6,860	4,925	1,298	4,406	1,875	275	137
3906	Lynnville-Sully	23,790	29,557	26,830	25,591	22,944	21,211	22,037	23,317
3942	Madrid	30,418	30,814	31,058	29,536	33,479	36,216	33,242	36,685
3978	Malvern	21,908	23,304	24,436	27,135	19,236	22,576	20,403	13,957

Dist#	Name	FY 02	FY03	FY 04	FY05	FY06	FY07	FY08	FY09
4014	Manning	31,131	26,205	26,801	28,402	27,983	26,490	23,797	23,901
4023	Manson Northwest Webster	46,848	44,880	39,444	37,228	33,217	28,343	29,730	28,494
4033	Maple Valley	36,894	32,729	32,659	30,987	27,630	24,728	25,137	26,688
4041	Maquoketa	101,734	93,569	100,907	91,352	92,077	92,612	94,849	94,406
4043	Maquoketa Valley	48,142	42,105	45,733	45,569	45,885	43,902	41,796	42,423
4068	Marcus-Meriden-Cleghorn	28,831	29,704	29,143	32,635	25,779	24,290	21,507	18,483
4086	Marion Independent	111,133	106,549	101,566	114,670	121,248	122,837	128,397	116,906
4104	Marshalltown	371,618	378,548	378,094	387,682	407,977	389,356	386,662	395,202
4122	Martensdale-St Marys	25,082	25,001	23,306	22,471	20,085	23,318	25,816	28,115
4131	Mason City	277,709	296,809	284,438	270,714	266,861	252,656	268,249	260,544
4149	Moc-Floyd Valley	66,599	71,902	69,782	68,112	66,398	66,688	71,800	74,582
4203	Mediapolis	55,783	57,647	54,722	50,245	45,076	48,602	47,473	44,582
4212	Melcher-Dallas	26,086	29,598	27,705	23,428	20,545	21,140	23,629	25,142
4266	Meservey-Thornton	8,072	8,306	8,303	8,424	8,181	0	0	
4269	Midland	42,083	42,931	37,484	35,404	26,047	29,591	30,913	32,724
4271	Mid-Prairie	70,338	72,247	72,629	71,325	69,275	66,662	62,685	68,650
4356	Missouri Valley	54,622	54,756	54,214	49,019	51,288	47,837	51,748	51,272
4419	MFL Marmac	54,913	55,080	51,895	50,337	53,202	57,422	54,702	54,879
4437	Montezuma	28,829	30,332	32,599	30,904	31,995	28,873	28,649	32,580
4446	Monticello	52,467	52,714	49,200	50,224	50,337	50,616	50,659	51,715
4491	Moravia	20,175	25,764	21,339	19,473	24,058	22,227	25,000	23,326
4505	Mormon Trail	22,909	18,841	18,412	17,146	18,869	18,406	17,170	16,672
4509	Morning Sun	14,989	17,710	19,161	16,508	17,225	17,528	14,451	16,668
4518	Moulton-Udell	22,912	19,826	15,553	16,106	14,234	17,411	14,883	14,647
4527	Mount Ayr	42,947	45,277	45,876	44,621	44,097	40,335	39,525	41,432
4536	Mount Pleasant	123,090	126,698	125,144	127,202	126,432	131,472	134,715	140,280
4554	Mount Vernon	51,035	50,149	50,463	54,612	53,820	57,428	62,268	65,995
4572	Murray	24,497	26,539	26,681	24,674	23,082	21,440	22,254	20,580
4581	Muscatine	362,733	358,015	351,536	341,265	348,908	353,994	337,386	360,717
4599	Nashua-Plainfield	49,433	48,838	47,392	43,200	43,248	36,932	36,570	32,958
4617	Nevada	86,056	88,608	83,579	84,599	86,181	93,891	97,763	102,234
4644	Newell-Fonda	25,075	23,324	24,993	23,912	26,411	27,091	26,838	28,025
4662	New Hampton	58,232	56,841	53,890	49,699	51,670	46,796	51,233	46,870
4689	New London	32,864	34,238	30,386	34,405	34,754	35,309	33,887	33,922
4698	New Market	10,233	8,923	9,733	9,937	7,741	7,895	6,113	
4725	Newton	193,005	199,188	193,637	193,285	201,367	199,199	198,657	208,766
4751	Nishna Valley	22,625	19,166	17,990	14,510	12,208	14,842	16,278	16,018
4761	Nora Springs-Rock Falls	31,273	25,158	28,038	23,686	24,350	22,460	22,560	21,706
4772	North Central	36,463	32,615	32,131	37,979	32,738	28,434	32,583	26,960
4773	Northeast	31,426	36,553	35,139	32,635	37,274	40,451	37,262	36,483
4774	North Fayette	76,097	69,576	65,094	54,549	54,460	53,232	46,306	47,569
4775	Northeast Hamilton	14,704	14,789	16,291	14,963	16,377	15,097	17,857	14,575
4776	North Mahaska	31,711	34,678	34,034	30,277	32,732	30,843	32,201	35,699
4777	North-Linn	42,669	41,529	39,608	41,563	36,648	37,095	37,996	37,580
4778	North Kossuth	22,194	18,580	21,948	23,541	19,272	18,153	17,837	16,396
4779	North Polk	48,588	48,244	49,536	51,842	52,011	50,390	55,172	53,231
4784	North Scott	144,733	129,070	135,709	149,571	153,593	136,762	153,874	152,679
4785	North Tama County	30,125	23,284	26,245	29,165	30,746	30,750	26,225	29,081
4787	North Winneshiek	21,331	17,198	16,285	18,794	19,413	17,690	20,081	18,247
4788	Northwood-Kensett	31,419	30,939	27,803	27,671	27,513	26,790	28,968	24,108

Dist#	Name	FY 02	FY03	FY 04	FY05	FY06	FY07	FY08	FY09
4797	Norwalk	99,338	105,672	112,114	120,326	113,006	119,902	118,093	117,353
4860	Odebolt-Arthur	21,764	22,246	26,124	25,415	24,042	17,666	15,963	16,632
4869	Oelwein	100,152	105,844	102,563	98,818	88,681	82,472	82,944	81,363
4878	Ogden	39,210	46,367	46,430	46,774	40,109	40,127	36,185	37,964
4890	Okoboji	53,184	50,336	48,146	48,360	50,559	51,403	46,927	48,459
4905	Olin Consolidated	17,584	17,271	15,401	14,253	14,664	13,452	12,730	14,029
4978	Orient-Macksburg	16,142	16,056	14,968	14,664	11,985	9,494	8,911	9,706
4995	Osage	55,347	47,655	46,301	44,426	50,138	47,122	48,490	50,712
5013	Oskaloosa	158,393	168,530	154,344	164,674	154,459	151,774	159,586	155,346
5049	Ottumwa	340,233	359,392	341,581	271,036	325,352	348,429	327,542	323,148
5121	Panorama	44,247	43,916	46,378	50,358	52,651	46,611	44,361	40,223
5130	Parkersburg	23,494	26,216	28,805	0	0	0	0	
5139	Paton-Churdan	12,250	12,966	17,000	12,903	12,163	11,021	12,569	12,041
5160	PCM	53,055	51,595	51,915	50,750	51,785	50,712	52,478	53,413
5163	Pekin	48,285	45,026	45,388	45,857	46,376	45,822	47,949	41,286
5166	Pella	114,899	118,878	116,198	111,593	116,100	114,183	119,468	118,103
5184	Perry	126,518	146,657	146,163	142,532	146,334	140,259	152,127	141,483
5250	Pleasant Valley	130,620	138,623	141,689	150,655	152,390	154,872	160,398	166,979
5256	Pleasantville	33,444	36,867	34,772	35,024	34,607	41,168	41,725	45,169
5283	Pocahontas Area	36,315	36,416	29,344	27,043	24,729	24,682	28,233	27,953
5301	Pomeroy-Palmer	17,291	14,903	13,955	14,510	13,875	13,151	12,364	11,904
5310	Postville	40,784	39,579	39,441	42,571	45,821	48,065	50,201	49,302
5325	Prairie Valley	44,972	45,780	50,173	43,602	42,111	40,821	38,633	38,890
5328	Prescott	7,206	8,326	6,682	3,985	3,997	4,029	4,577	4,872
5337	Preston	21,762	18,214	17,344	19,134	20,636	20,539	18,737	19,407
5463	Red Oak	92,662	90,103	98,534	95,266	92,233	87,171	86,972	89,363
5486	Remsen-Union	25,226	23,933	20,553	21,585	21,812	22,761	18,438	20,092
5508	Riceville	23,638	24,194	22,375	21,904	24,103	20,839	18,847	16,047
5510	Riverside	38,050	32,123	30,731	31,008	32,070	35,148	38,401	32,784
5607	Rock Valley	38,481	36,291	38,971	38,216	43,324	42,258	39,505	41,326
5616	Rockwell-Swaledale	25,223	26,352	23,153	21,255	18,938	17,204	14,659	14,369
5625	Rockwell City-Lytton	33,724	32,196	33,167	34,890	30,989	29,986	28,327	31,481
5643	Roland-Story	54,497	49,647	54,111	52,398	48,950	48,304	53,169	54,101
5697	Rudd-Rockford-Marble Rock	38,912	36,102	33,127	29,885	29,605	32,346	32,606	28,843
5715	Russell	16,571	18,674	16,087	13,181	10,101	8,845	7,143	
5724	Ruthven-Ayrshire	14,412	13,637	15,255	14,510	15,275	16,902	18,431	16,706
5742	Sac	29,258	30,310	30,521	29,596	31,480	31,489	29,129	27,883
5751	St Ansgar	41,942	38,784	37,846	38,947	37,825	33,807	36,943	36,180
5805	Saydel	104,330	90,815	88,759	96,605	90,358	91,594	84,162	87,639
5823	Schaller-Crestland	30,841	31,954	28,822	28,340	25,861	27,923	21,912	19,724
5832	Schleswig	17,295	14,506	17,310	20,658	22,011	18,060	15,778	15,912
5868	Sentral	16,716	15,333	15,519	13,346	14,366	14,262	14,765	13,688
5877	Sergeant Bluff-Luton	74,669	76,574	76,211	73,087	87,626	88,569	85,893	81,052
5895	Seymour	21,043	20,214	23,102	21,718	20,849	23,593	17,193	17,252
5922	Sheffield-Chapin	15,423	17,146	18,065	16,724	18,968	24,499	24,391	23,456
5949	Sheldon	60,819	57,668	53,118	52,428	50,502	53,117	59,700	60,124
5976	Shenandoah	69,753	74,561	76,227	81,981	77,130	74,092	72,626	68,122
5994	Sibley-Ocheyedan	46,987	51,132	47,888	49,163	47,017	49,318	50,058	49,110
6003	Sidney	27,669	26,487	28,566	25,961	23,112	27,784	26,626	22,295
6012	Sigourney	46,981	41,747	40,781	36,681	35,790	39,478	33,392	33,605

Dist#	Name	FY 02	FY03	FY 04	FY05	FY06	FY07	FY08	FY09
6030	Sioux Center	51,741	55,018	54,886	55,980	56,561	59,415	61,126	68,825
6035	Sioux Central	26,231	24,163	25,613	22,666	24,804	23,433	24,984	27,400
6039	Sioux City	1,041,325	1,030,269	1,000,836	1,062,264	974,132	1,022,923	1,003,528	1,015,015
6091	Southern Cal	46,978	33,055	33,888	27,712	30,237	27,484	28,116	27,883
6092	South Clay	11,673	9,782	6,997	6,313	6,700	6,738	6,435	5,829
6093	Solon	47,871	54,413	53,787	59,638	59,286	55,971	53,734	51,620
6094	Southeast Warren	32,432	33,620	30,263	27,259	26,688	27,184	31,121	28,427
6095	South Hamilton	38,920	46,367	39,152	37,228	36,804	39,641	43,992	43,620
6096	Southeast Webster-Grand	34,156	37,306	34,597	29,092	35,350	36,606	39,792	38,075
6097	South Page	20,895	16,506	19,026	18,042	15,118	15,537	13,276	10,360
6098	South Tama County	113,269	108,034	109,400	124,584	124,104	115,325	101,791	108,260
6099	South O'Brien Community	43,243	40,292	40,621	38,371	36,588	33,274	32,681	32,128
6100	South Winneshiek	32,287	33,348	28,957	28,804	26,977	25,702	28,005	25,996
6101	Southeast Polk	249,526	245,297	265,265	277,506	293,301	292,456	303,886	309,020
6102	Spencer	111,268	110,213	115,408	114,709	115,945	113,593	116,524	111,300
6120	Spirit Lake	68,326	62,078	63,697	62,892	73,901	70,278	74,028	68,508
6138	Springville	24,938	23,608	22,760	22,069	20,503	20,308	23,110	19,989
6165	Stanton	18,305	16,884	15,858	13,851	12,283	13,569	12,392	11,827
6175	Starmont	57,072	55,006	51,421	48,915	44,871	44,502	43,713	45,445
6219	Storm Lake	142,515	147,453	141,215	144,334	141,609	152,368	152,087	149,549
6246	Stratford	10,523	10,955	10,780	10,411	9,752	12,226	11,358	11,043
6264	West Central Valley	58,368	54,232	57,446	58,967	61,702	55,894	53,901	51,926
6273	Sumner	38,487	40,229	33,185	36,177	32,247	28,874	28,378	27,362
6345	Terril	10,523	10,076	7,155	7,291	8,479	9,469	8,196	9,742
6408	Tipton	44,685	45,152	40,205	40,297	40,684	43,741	45,991	47,322
6417	Titonka Consolidated	16,427	13,333	12,947	12,811	11,248	10,118	9,158	7,751
6453	Treynor	26,385	26,437	28,363	32,327	33,711	34,203	36,224	32,117
6460	Tri-Center	39,785	37,172	43,448	41,193	40,305	34,249	39,513	38,915
6462	Tri-County	21,186	28,111	23,383	21,348	19,019	19,936	21,428	21,749
6471	Tripoli	31,279	29,578	27,100	25,869	24,031	28,225	28,697	28,223
6509	Turkey Valley	28,973	27,054	28,259	23,171	23,025	21,187	18,690	19,236
6512	Twin Cedars	31,279	42,585	38,374	35,024	27,886	25,840	31,302	28,468
6516	Twin Rivers	13,258	11,154	9,733	8,661	7,868	9,516	10,027	9,398
6534	Underwood	34,889	33,318	33,242	33,017	37,268	36,703	39,681	40,177
6536	Union	70,633	70,729	70,683	72,128	67,975	69,280	68,021	67,378
6561	United	20,324	19,533	20,226	16,858	22,116	17,459	15,527	20,438
6579	Urbandale	153,547	150,207	150,270	148,935	157,819	166,490	182,170	185,418
6591	Valley	48,993	39,705	36,910	35,991	31,055	32,809	31,345	27,438
6592	Van Buren	35,455	36,804	38,549	41,841	44,290	48,762	41,214	44,077
6615	Van Meter	28,113	25,630	25,108	24,407	28,507	32,974	31,156	31,953
6633	Ventura	19,316	19,513	20,395	19,011	18,559	16,880	17,220	15,706
6651	Villisca	28,392	25,838	23,283	23,757	23,961	28,223	23,464	23,980
6660	Vinton-Shellsburg	113,571	115,146	107,555	103,609	104,959	103,986	101,606	97,846
6700	Waco	34,443	29,975	25,016	24,417	28,741	32,508	31,439	31,450
6741	Wall Lake View Auburn	36,030	41,768	42,550	34,581	34,971	30,216	28,052	29,254
6750	Walnut	18,014	17,847	16,414	15,632	19,100	16,786	18,336	13,548
6759	Wapello	52,889	56,232	50,712	63,260	59,980	63,323	54,746	51,311
6762	Wapsie Valley	34,313	38,104	36,761	34,942	33,524	32,674	37,866	40,834
6768	Washington	94,117	103,479	101,680	103,639	108,851	105,584	107,849	108,689
6795	Waterloo	914,650	906,824	878,976	857,436	788,727	755,335	760,892	741,395

Dist#	Name	FY 02	FY03	FY 04	FY05	FY06	FY07	FY08	FY09
6822	Waukee	145,905	178,854	204,712	246,987	271,069	295,202	324,348	343,106
6840	Waverly-Shell Rock	93,409	95,479	88,929	88,894	83,455	88,710	91,614	92,621
6854	Wayne	48,705	45,988	46,281	39,039	33,400	33,040	32,630	36,050
6867	Webster City	95,843	92,230	104,481	102,558	103,873	99,679	101,366	98,093
6921	West Bend-Mallard	23,058	21,953	19,038	18,217	17,650	12,991	15,806	17,865
6930	West Branch	44,544	40,702	39,841	39,824	38,087	35,382	36,857	40,874
6937	West Burlington Ind	50,445	49,896	52,001	47,062	50,743	48,043	50,161	47,643
6943	West Central	18,448	20,476	22,949	18,691	18,796	17,829	18,069	15,056
6950	West Delaware County	94,413	106,057	85,734	83,343	83,225	87,524	84,688	86,567
6957	West Des Moines	433,662	453,573	449,042	428,761	436,864	430,728	441,199	454,950.71
6961	Western Dubuque	133,178	130,889	121,734	134,123	151,149	148,148	149,577	155,209.79
6969	West Harrison	31,415	32,405	28,905	30,297	31,955	26,997	25,715	22,463
6975	West Liberty	74,506	73,681	71,383	76,771	77,608	79,185	79,840	84,895
6983	West Lyon	41,947	43,801	41,979	40,976	37,714	40,128	39,281	39,497
6985	West Marshall	55,635	50,221	52,374	44,704	42,105	38,831	48,050	52,809
6987	West Monona	46,267	49,069	46,413	51,480	53,274	46,331	48,216	38,346
6990	West Sioux	55,620	52,628	45,161	40,636	43,709	43,506	44,923	44,589
6992	Westwood	45,257	40,030	40,710	37,299	36,684	38,921	34,280	35,153
7002	Whiting	15,276	16,066	10,622	11,256	11,389	13,476	14,494	15,333
7029	Williamsburg	59,962	63,491	59,992	55,734	52,715	52,192	52,336	49,241
7038	Wilton	52,756	51,080	47,590	49,482	46,385	48,555	50,263	48,153
7047	Winfield-Mt Union	27,671	25,974	22,112	23,346	23,076	25,979	25,829	25,106
7056	Winterset	94,981	90,125	91,150	96,741	103,563	102,530	100,265	109,122
7083	Woden-Crystal Lake	13,690	10,421	10,605	9,773	7,064	6,992	7,143	7,272
7092	Woodbine	31,998	26,341	30,251	25,354	22,020	24,706	24,548	27,612
7098	Woodbury Central	39,928	35,768	36,428	36,621	36,314	33,229	38,959	33,321
7110	Woodward-Granger	26,668	29,274	29,430	32,872	33,388	37,883	40,063	42,827
	STATE TOTALS	29,999,996	30,000,007	29,325,007	29,250,011	29,250,006	29,250,008	29,250,000	29,250,000

Source: Certified Annual Report

Appendix F

GRADE 4 READING ASSESSMENT SUMMARY TABLE

Item	2003	2004	2005	2006	2007	2008
Number of Students Enrolled	35,099	34,391	33,697	33,827	34,006	34,503
Number of Students Proficient	26,679	25,772	26,439	25,852	26,957	25,640
Number of Students Not Proficient	8,331	8,476	7,194	7,876	6,937	8,756
Number of Students Not Tested	268	121	132	99	112	107

Item	2003	2004	2005	2006	2007	2008
Number of Students Enrolled	35,099	34,391	33,697	33,827	34,219	34,503
Percent of Students Proficient	76.2 %	75.3 %	78.6 %	76.6%	76.3%	74.5%
Percent of Students Not Proficient	23.8 %	24.7 %	21.4 %	23.4%	23.7%	25.5%
Percent of Students Not Tested	0.8 %	0.4 %	0.4 %	0.3%	0.4%	0.3%

DISTRICTS IMPROVING PROFICIENCY PERCENTAGES

Item	2004	2005	2006	2007	2008
Districts Increasing Proficiency %	41.6 %	62.5 %	37.7%	65.7%	44.0%
Districts Staying the Same	2.7 %	0.6 %	1.4%	0.8%	1.6%

Source: Iowa Department of Education, Adequate Yearly Progress (AYP files)

IOWA PUBLIC SCHOOL DISTRICTS PERCENT NOT PROFICIENT ON IOWA TESTS OF BASIC SKILLS 2007-2008

District	District Name	2007 Enrolled	2007 Percent Not Proficient	2008 Enrolled	2008 Percent Not Proficient
0009	AGWSR	40	20.0	40	17.5
0018	Adair-Casey	33	33.3	22	27.3
0027	Adel-DeSoto-Minburn	106	23.6	104	11.5
0063	Akron Westfield	28	10.7	48	16.7
0072	Albert City-Truesdale	less than 10	14.3	less than 10	22.2
0081	Albia	83	19.3	78	21.8
0099	Alburnett	48	20.8	40	30.0
0108	Alden	14	35.7	14	21.4
0126	Algona	78	15.4	67	14.9
0135	Allamakee	88	20.5	92	21.7
0153	Allison-Bristow	18	5.6	19	21.1
0171	Alta	38	23.7	34	23.5
0225	Ames	269	16.0	299	16.4
0234	Anamosa	90	18.9	74	33.8
0243	Andrew	21	9.5	19	5.3
0252	Anita	18	16.7	13	15.4
0261	Ankeny	619	13.9	631	19.0
0270	Anthon-Oto	14	14.3	14	21.4
0279	Aplington-Parkersburg	63	11.1	69	19.0
0333	Armstrong-Ringsted	28	28.6	25	32.0
0355	Ar-We-Va	19	10.5	22	18.2
0387	Atlantic	86	33.3	112	26.8
0414	Audubon	48	14.6	38	10.5
0423	Aurelia	14	35.7	23	26.1
0441	A-H-S-T	51	37.3	48	20.8
0472	Ballard	108	18.7	124	19.5
0504	Battle Creek-Ida Grove	39	2.6	38	5.4
0513	Baxter	35	29.4	31	22.6
0540	BCLUW	48	20.8	44	15.9
0549	Bedford	39	12.8	40	27.5
0576	Belle Plaine	35	14.7	35	22.9
0585	Bellevue	44	15.9	32	25.0
0594	Belmond-Klemme	44	27.3	68	26.5
0603	Bennett	15	6.7	14	28.6
0609	Benton	104	18.3	114	25.4
0621	Bettendorf	314	14.6	334	16.2
0657	Eddyville-Blakesburg	43	20.9	42	21.4
0720	Bondurant-Farrar	93	17.2	94	16.0
0729	Boone	162	16.0	149	18.8
0747	Boyden-Hull	47	23.4	47	19.6
0819	West Hancock	42	26.2	47	29.8
0846	Brooklyn-Guernsey-Malcom	53	20.8	35	22.9
0873	North Iowa	32	43.8	34	35.3
0882	Burlington	320	27.1	295	26.2
0914	C and M	13	30.8	12	25.0
0916	CAL	12	50.0	17	47.1
0918	Calamus-Wheatland	41	19.5	41	17.1

District	District Name	2007 Enrolled	2007 Percent Not Proficient	2008 Enrolled	2008 Percent Not Proficient
0936	Camanche	80	21.3	70	27.1
0977	Cardinal	41	26.8	48	25.0
0981	Carlisle	145	16.6	133	17.3
0999	Carroll	129	14.8	104	17.5
1044	Cedar Falls	352	11.4	358	18.8
1053	Cedar Rapids	1252	30.8	1261	31.6
1062	Center Point-Urbana	100	30.0	98	29.6
1071	Centerville	93	28.3	90	34.4
1079	Central Lee	80	17.5	59	23.7
1080	Central	40	22.5	30	23.3
1082	Central Clinton	111	19.8	103	25.2
1089	Central City	27	33.3	40	47.5
1093	Central Decatur	45	33.3	57	28.1
1095	Central Lyon	43	4.7	40	10.0
1107	Chariton	102	20.0	105	20.0
1116	Charles City	97	19.6	98	16.5
1134	Charter Oak-Ute	21	47.6	30	40.0
1152	Cherokee	73	31.5	62	19.4
1197	Clarinda	70	27.5	59	20.3
1206	Clarion-Goldfield	51	19.6	75	32.0
1211	Clarke	95	22.1	88	27.3
1215	Clarksville	24	0.0	25	16.0
1218	Clay Central-Everly	20	15.0	24	20.8
1221	Clear Creek Amana	101	21.0	90	28.9
1224	Clearfield	less than 10	40.0	less than 10	20.0
1233	Clear Lake	104	29.1	86	23.3
1278	Clinton	320	27.2	301	27.6
1332	Colfax-Mingo	43	27.9	50	40.0
1337	College	282	17.7	338	18.3
1350	Collins-Maxwell	33	27.3	37	21.6
1359	Colo-Nesco	32	37.5	33	9.1
1368	Columbus	72	43.1	58	51.8
1413	Coon Rapids-Bayard	28	14.3	37	16.2
1431	Corning	29	41.4	31	35.5
1449	Corwith-Wesley	14	14.3	11	18.2
1476	Council Bluffs	619	29.6	651	36.8
1503	Creston	100	21.0	88	21.6
1576	Dallas Center-Grimes	140	12.9	167	16.2
1602	Danville	52	13.5	40	20.0
1611	Davenport	1187	29.9	1184	34.4
1619	Davis County	98	21.4	83	22.9
1638	Decorah Community	110	11.8	99	11.1
1647	Deep River-Millersburg	11	9.1	less than 10	0.0
1675	Delwood	less than 10	11.1	22	0.0
1701	Denison	122	45.1	102	45.0
1719	Denver	56	16.1	55	21.8
1737	Des Moines Independent	2330	38.5	2322	41.5
1782	Diagonal	less than 10	0.0	10	10.0
1791	Dike-New Hartford	55	9.1	63	9.5

District	District Name	2007 Enrolled	2007 Percent Not Proficient	2008 Enrolled	2008 Percent Not Proficient
1854	Dows	less than 10	25.0	less than 10	11.1
1863	Dubuque	758	22.4	783	28.2
1908	Dunkerton	37	10.8	34	35.3
1917	Boyer Valley	33	33.3	31	32.3
1926	Durant	45	28.9	43	18.6
1944	Eagle Grove	55	23.6	57	31.5
1953	Earlham	42	35.7	57	14.0
1963	East Buchanan	42	26.2	38	18.4
1965	East Central	29	13.8	24	16.7
1967	East Greene	25	36.0	37	35.1
1968	East Marshall	58	19.0	60	16.9
1970	East Union	37	36.1	39	28.2
1972	Eastern Allamakee	20	30.0	40	15.0
1975	River Valley	24	16.7	37	21.6
1989	Edgewood-Colesburg	43	20.9	40	5.0
2007	Eldora-New Providence	36	19.4	51	17.6
2016	Elk Horn-Kimballton	15	20.0	25	24.0
2088	Emmetsburg	45	31.1	47	23.4
2097	English Valleys	33	21.2	36	19.4
2113	Essex	21	14.3	28	46.4
2124	Estherville Lincoln	90	27.8	94	20.4
2151	Exira	18	11.1	20	30.0
2169	Fairfield	133	20.3	135	23.7
2205	Farragut	12	0.0	12	11.1
2295	Forest City	92	23.9	89	27.0
2313	Fort Dodge	308	36.4	267	34.6
2322	Fort Madison	187	15.0	164	20.1
2349	Fredericksburg	20	15.0	23	17.4
2367	Fremont	13	23.1	14	28.6
2369	Fremont-Mills	26	26.9	33	32.3
2376	Galva-Holstein	36	5.6	29	27.6
2403	Garner-Hayfield	70	21.4	60	20.0
2457	George-Little Rock	39	23.1	35	11.4
2466	Gilbert	78	3.8	80	15.0
2493	Gilmore City-Bradgate	less than 10	0.0	less than 10	0.0
2502	Gladbrook-Reinbeck	44	15.9	30	16.7
2511	Glenwood	156	26.9	163	29.4
2520	Glidden-Ralston	27	22.2	28	17.9
2556	Graettinger	21	33.3	15	0.0
2664	Greene	21	14.3	21	38.1
2673	Nodaway Valley	57	26.3	48	20.8
2682	GMG	26	24.0	33	33.3
2709	Grinnell-Newburg	131	13.0	109	17.4
2718	Griswold	42	21.4	48	31.9
2727	Grundy Center	47	34.0	43	20.9
2754	Guthrie Center	28	25.0	39	25.6
2763	Clayton Ridge	37	29.7	46	28.3
2766	H-L-V	24	16.7	22	22.7
2772	Hamburg	17	29.4	21	23.8
2781	Hampton-Dumont	92	30.4	82	35.9

District	District Name	2007 Enrolled	2007 Percent Not Proficient	2008 Enrolled	2008 Percent Not Proficient
2826	Harlan	106	12.3	110	14.5
2834	Harmony	27	33.3	14	21.4
2846	Harris-Lake Park	19	0.0	25	12.0
2862	Hartley-Melvin-Sanborn	47	19.6	39	2.6
2977	Highland	35	25.7	63	25.4
2988	Hinton	52	21.2	53	20.8
3029	Howard-Winneshiek	80	18.8	93	32.3
3033	Hubbard-Radcliffe	20	30.0	20	40.0
3042	Hudson	50	18.0	43	25.6
3060	Humboldt	83	13.4	81	10.0
3105	Independence	86	23.3	91	20.9
3114	Indianola	294	16.7	254	18.9
3119	Interstate 35	58	34.5	56	37.5
3141	Iowa City	873	28.3	903	27.4
3150	Iowa Falls	71	22.5	83	26.5
3154	Iowa Valley	33	12.1	37	24.3
3168	IKM	28	14.3	24	8.3
3186	Janesville Consolidated	19	26.3	14	14.3
3195	Jefferson-Scranton	70	17.1	68	26.5
3204	Jesup	72	27.8	56	23.2
3231	Johnston	421	11.0	450	13.3
3312	Keokuk	130	21.5	165	25.5
3330	Keota	22	27.3	20	20.0
3348	Kingsley-Pierson	49	16.3	45	33.3
3375	Knoxville	148	16.2	134	21.6
3420	Lake Mills	47	19.1	51	39.2
3465	Lamoni	25	20.0	14	21.4
3537	Laurens-Marathon	28	42.9	16	33.3
3555	Lawton-Bronson	52	5.8	38	5.3
3600	Le Mars	151	29.1	136	17.6
3609	Lenox	28	39.3	27	14.8
3645	Lewis Central	206	35.1	233	28.3
3691	North Cedar	58	22.4	67	16.4
3705	Lineville-Clio	less than 10	25.0	less than 10	0.0
3715	Linn-Mar	431	14.8	459	16.3
3744	Lisbon	37	21.6	42	19.0
3798	Logan-Magnolia	42	14.3	45	15.6
3816	Lone Tree	29	35.7	33	27.3
3841	Louisa-Muscatine	69	40.6	58	36.2
3897	LuVerne	0	0.0	0	0.0
3906	Lynnville-Sully	29	20.7	35	11.4
3942	Madrid	46	17.4	58	28.1
3978	Malvern	22	18.2	22	22.7
4014	Manning	22	31.8	41	19.5
4023	Manson Northwest Webster	49	20.4	34	23.5
4033	Maple Valley	26	23.1	22	18.2
4041	Maquoketa	105	20.0	107	21.5
4043	Maquoketa Valley	57	3.5	56	8.9
4068	Marcus-Meriden-Cleghorn	35	5.7	26	19.2
4086	Marion Independent	155	22.6	149	27.5

District	District Name	2007 Enrolled	2007 Percent Not Proficient	2008 Enrolled	2008 Percent Not Proficient
4104	Marshalltown	367	37.5	354	40.1
4122	Martensdale-St Marys	37	16.2	38	39.5
4131	Mason City	297	19.3	299	25.2
4149	MOC-Floyd Valley	88	2.3	92	10.9
4203	Mediapolis	66	4.5	58	6.9
4212	Melcher-Dallas	18	27.8	28	7.1
4269	Midland	31	19.4	26	11.5
4271	Mid-Prairie	84	33.3	91	22.2
4356	Missouri Valley	61	32.8	55	30.9
4419	MFL MarMac	70	20.0	55	30.9
4437	Montezuma	26	15.4	46	10.9
4446	Monticello	65	13.8	59	27.1
4491	Moravia	27	29.6	27	29.6
4505	Mormon Trail	16	31.3	20	30.0
4509	Morning Sun	15	26.7	15	33.3
4518	Moulton-Udell	19	15.8	23	30.4
4527	Mount Ayr	43	18.6	35	14.3
4536	Mount Pleasant	157	14.6	171	22.4
4554	Mount Vernon	101	7.0	97	11.3
4572	Murray	20	20.0	16	6.3
4581	Muscatine	361	16.2	399	19.3
4599	Nashua-Plainfield	47	10.6	30	6.7
4617	Nevada	101	27.6	120	32.5
4644	Newell-Fonda	35	14.3	27	11.1
4662	New Hampton	69	21.7	67	17.9
4689	New London	49	28.6	36	30.6
4698	New Market	less than 10	0.0	less than 10	25.0
4725	Newton	223	20.7	229	23.3
4751	Nishna Valley	19	21.1	17	11.8
4761	Nora Springs-Rock Falls	35	25.7	31	29.0
4772	North Central	43	14.0	30	16.7
4773	Northeast	51	19.6	60	18.6
4774	North Fayette	53	9.4	56	14.3
4775	Northeast Hamilton	14	14.3	20	30.0
4776	North Mahaska	33	15.2	57	14.0
4777	North Linn	48	20.8	51	17.6
4778	North Kossuth	19	26.3	24	25.0
4779	North Polk	84	10.7	78	15.4
4784	North Scott	225	15.1	196	15.3
4785	North Tama County	44	22.7	35	14.3
4787	North Winneshiek	22	18.2	19	36.8
4788	Northwood-Kensett	37	21.6	31	19.4
4797	Norwalk	202	22.8	173	15.6
4860	Odebolt-Arthur	19	10.5	20	5.0
4869	Oelwein	71	15.5	91	28.6
4878	Ogden	48	8.3	46	15.2
4890	Okoboji	59	15.3	50	12.0
4905	Olin Consolidated	11	27.3	21	9.5
4978	Orient-Macksburg	11	18.2	15	20.0
4995	Osage	67	24.2	65	12.3

District	District Name	2007 Enrolled	2007 Percent Not Proficient	2008 Enrolled	2008 Percent Not Proficient
5013	Oskaloosa	175	10.9	181	22.1
5049	Ottumwa	339	36.1	315	33.0
5121	Panorama	68	17.6	51	13.7
5139	Paton-Churdan	less than 10	44.4	10	60.0
5160	PCM	61	19.7	69	14.5
5163	Pekin	58	17.2	53	17.0
5166	Pella	176	13.1	191	14.7
5184	Perry	137	27.7	135	34.1
5250	Pleasant Valley	247	17.8	272	19.1
5256	Pleasantville	51	4.1	37	10.8
5283	Pocahontas Area	26	7.7	28	3.6
5301	Pomeroy-Palmer	16	31.3	17	47.1
5310	Postville	48	43.9	46	65.9
5325	Prairie Valley	47	8.5	47	25.5
5328	Prescott	less than 10	0.0	less than 10	0.0
5337	Preston	28	17.9	27	11.1
5463	Red Oak	79	35.4	99	21.2
5486	Remsen-Union	30	24.1	33	15.2
5508	Riceville	18	22.2	23	8.7
5510	Riverside	46	10.9	30	10.0
5607	Rock Valley	55	14.5	42	14.3
5616	Rockwell-Swaledale	19	47.4	17	11.8
5625	Rockwell City-Lytton	27	3.7	30	23.3
5643	Roland-Story	72	18.1	62	6.5
5697	Rudd-Rockford-Marble Rk	39	25.6	37	16.2
5715	Russell	less than 10	33.3	11	27.3
5724	Ruthven-Ayrshire	20	20.0	22	31.8
5742	Sac	39	20.5	31	41.9
5751	St Ansgar	51	23.5	54	20.4
5805	Saydel	94	23.4	95	26.6
5823	Schaller-Crestland	30	10.0	19	31.6
5832	Schleswig	27	7.4	21	0.0
5868	Sentral	13	38.5	16	12.5
5877	Sergeant Bluff-Luton	110	20.0	119	24.4
5895	Seymour	11	27.3	21	23.8
5922	Sheffield Chapin	40	28.6	32	34.4
5949	Sheldon	59	17.2	70	20.0
5976	Shenandoah	88	17.0	75	20.3
5994	Sibley-Ocheyedan	58	25.9	57	9.1
6003	Sidney	30	10.0	34	26.5
6012	Sigourney	44	29.5	38	16.2
6030	Sioux Center	67	17.9	75	22.7
6035	Sioux Central	26	38.5	33	36.4
6039	Sioux City	977	33.5	1039	36.2
6091	Southern Cal	29	10.3	31	9.7
6092	South Clay	11	36.4	less than 10	12.5
6093	Solon	99	21.2	84	15.7

District	District Name	2007 Enrolled	2007 Percent Not Proficient	2008 Enrolled	2008 Percent Not Proficient
6094	Southeast Warren	28	25.0	42	26.2
6095	South Hamilton	43	14.0	56	32.1
6096	Southeast Webster Grand	45	20.0	42	11.9
6097	South Page	14	42.9	20	15.0
6098	South Tama County	94	31.1	118	39.0
6099	South O'Brien	36	22.2	45	31.1
6100	South Winneshiek	34	11.8	27	7.4
6101	Southeast Polk	474	19.9	439	24.4
6102	Spencer	147	32.0	133	24.1
6120	Spirit Lake	106	12.3	117	11.1
6138	Springville	32	25.0	32	25.0
6165	Stanton	13	0.0	22	13.6
6175	Starmont	44	6.8	55	27.3
6219	Storm Lake	126	32.5	120	31.7
6246	Stratford	13	15.4	15	20.0
6264	West Central Valley	66	25.8	52	21.2
6273	Sumner	37	10.8	39	15.4
6345	Terril	0	0.0	11	27.3
6408	Tipton	67	20.9	62	30.6
6417	Titonka Consolidated	14	14.3	less than 10	0.0
6453	Treynor	60	8.3	54	11.1
6460	Tri-Center	46	23.9	55	25.5
6462	Tri-County	22	22.7	28	35.7
6471	Tripoli	41	14.6	34	35.3
6509	Turkey Valley	23	8.7	25	16.0
6512	Twin Cedars	39	38.5	32	40.6
6516	Twin Rivers	14	7.1	less than 10	0.0
6534	Underwood	72	17.1	69	15.9
6536	Union	82	24.4	102	14.7
6561	United	20	20.0	26	20.0
6579	Urbandale	270	18.9	272	21.0
6591	Valley	33	27.3	26	15.4
6592	Van Buren	46	8.7	51	21.6
6615	Van Meter	45	6.7	42	9.5
6633	Ventura	18	11.1	20	5.0
6651	Villisca	21	30.0	34	29.4
6660	Vinton-Shellsburg	134	19.4	122	18.9
6700	Waco	36	11.1	38	34.2
6741	Wall Lake View Auburn	39	26.3	34	38.2
6750	Walnut	24	16.7	18	27.8
6759	Wapello	60	25.0	59	32.2
6762	Wapsie Valley	47	17.0	56	26.8
6768	Washington	110	30.0	125	31.2
6795	Waterloo	782	37.5	755	34.8
6822	Waukee	489	13.7	507	14.6
6840	Waverly-Shell Rock	127	9.4	115	9.6
6854	Wayne	30	17.2	35	25.7
6867	Webster City	121	22.3	127	22.8
6921	West Bend-Mallard	21	19.0	25	20.0
6930	West Branch	44	15.9	52	19.2

District	District Name	2007 Enrolled	2007 Percent Not Proficient	2008 Enrolled	2008 Percent Not Proficient
6937	West Burlington Ind	53	32.1	53	22.6
6943	West Central	31	19.4	24	12.5
6950	West Delaware County	104	25.0	99	25.3
6957	West Des Moines	635	20.9	636	22.7
6961	Western Dubuque	150	18.0	218	24.8
6969	West Harrison	36	22.2	26	34.6
6975	West Liberty	69	34.8	84	33.3
6983	West Lyon	43	16.3	51	14.0
6985	West Marshall	50	20.0	64	29.7
6987	West Monona	56	41.1	46	59.1
6990	West Sioux	47	31.9	30	26.7
6992	Westwood	35	22.9	61	24.6
7002	Whiting	13	15.4	14	28.6
7029	Williamsburg	63	15.9	65	13.8
7038	Wilton	69	23.2	67	17.9
7047	Winfield-Mt Union	33	18.2	32	25.0
7056	Winterset	134	19.5	140	27.1
7083	Woden-Crystal Lake	less than 10	66.7	less than 10	60.0
7092	Woodbine	26	30.8	28	25.0
7098	Woodbury Central	49	24.5	41	7.3
7110	Woodward-Granger	53	17.0	62	19.4
	STATE TOTAL	**34,219**	**23.7**	**34,503**	**25.5**

Source: Iowa Department of Education, Adequate Yearly Progress (AYP files)